

PENNSYLVANIA GAME COMMISSION  
2001 ELMERTON AVENUE  
HARRISBURG, PA 17110-9797  
ATTN: FORESTRY DIVISION, BUREAU OF WILDLIFE HABITAT MANAGEMENT

Gentlemen:

In answer to a recent advertisement for lump sum bids on an estimated 376,263 board feet of sawlogs and 1,105 tons of pulpwood located on 70 acres of State Game Lands No. 048, Harrison Township, Bedford County, I offer the following:

\$ \_\_\_\_\_  
**(BID QUOTATION MUST BE TYPEWRITTEN OR IN INK)**

Full payment will be made when agreements are signed or payment in full for each individual cutting block before cutting operations are started on that block.

It is further understood that an acceptable bond of **\$25,000.00** will be provided to guarantee faithful performance of the agreement.

Removal of timber to be subject to the terms, conditions and stipulations included in the Timber Sale Agreement. It is understood that the contract will run until **October 31, 2026**.

ATTACHED IS **CERTIFIED, CASHIER'S OR TREASURER'S CHECK OR MONEY ORDER, (PERSONAL, COMPANY, CORPORATE CHECK OR CASH ARE NOT ACCEPTED)**, IN THE AMOUNT OF **\$1,000.00** as evidence of good faith in bidding. I understand that it will be forfeited as fully liquidated damages upon my failure within 45 days after presentation to accept and execute the contract and provide a bond as required.

IN CASE OF PARTNERSHIP, EACH PARTNER SIGNS: IF A CORPORATION, THE AUTHORIZED OFFICER MUST SIGN, GIVING HIS/HER TITLE AND NAME OF CORPORATION.

Sincerely yours,

\_\_\_\_\_  
**(Tax No. or Social Security No.)**

\_\_\_\_\_  
**Signature of Bidder - Sign In Ink**

\_\_\_\_\_  
**(Telephone Number)**

\_\_\_\_\_  
**Print Name**

\_\_\_\_\_  
**Firm Name**

\_\_\_\_\_  
**Street Address (Name, Number, Etc.)**

\_\_\_\_\_  
**City State Zip**

BIDS MUST BE SUBMITTED IN AN ENVELOPE THAT CLEARLY STATES ON THE OUTSIDE: **BID PROPOSAL FOR TIMBER SGL #048**. Bids will be opened in the Bureau of Wildlife Habitat Management, 2001 Elmerton Avenue, Harrisburg, PA 17110-9797, at **2:00 P.M., Monday, April 14, 2025**. The Commission reserves the right to reject any and all bids and to award the contract as deemed to its best interests.

**- INSTRUCTIONS TO BIDDERS -**

The following information covers details concerning the proposed lump sum sale of an estimated 376,263 board feet of sawlogs and 1,105 tons of pulpwood located on 70 acres of State Game Lands No. 048, Harrison Township, Bedford County.

See attached sheets for additional volume information. The volume and percentages are not guaranteed and each prospective bidder is urged to examine the sale area and bid on the basis of his own estimate.

**- SHOW DATE -**

Timber will be shown to prospective bidders on **March 27, 2027**. Viewers will be met at the **PGC parking area along Milligans Cove (T-359), approximately 8.3 miles south of Manns Choice. (GPS coordinates: N 39.9015622 / W -78.6433232)**, at 10:00 a.m., and conducted to the sale area.

The timber to be sold will be clearly designated by Roy Bucher, 8627 William Penn Highway, Huntingdon PA, 16652, telephone: 1-814-643-1831, Ext 40484, the Regional Forester.

**- BIDS -**

**BIDS SHOULD BE MAILED AT LEAST FOUR (4) WORKING DAYS PRIOR TO BID OPENING TO PERMIT U.S. POSTAL SERVICE DELIVERY. USE SPECIAL MAIL SERVICE IF MAILED LATER THAN FOUR DAYS PRIOR TO BID OPENING. SPECIAL DELIVERY BIDS SHOULD BE ADDRESSED TO: PENNSYLVANIA GAME COMMISSION, FORESTRY DIVISION, 2001 ELMERTON AVENUE, HARRISBURG, PA 17110-9797.**

Bids must be submitted in an envelope that clearly states on the outside: **BID PROPOSAL FOR TIMBER. SGL #048**. Bids received in envelopes not containing this information will be rejected.

In order to be considered, the bid shall be accompanied by a **CERTIFIED, CASHIER'S OR TREASURER'S CHECK, OR A BANK, POSTAL OR EXPRESS MONEY ORDER**, payable to the Pennsylvania Game Commission in the amount of **\$1,000.00**, as evidence of good faith in bidding, to be forfeited as fully liquidated damages upon the bidders failure to accept the award, execute the contract and give bond as required. Bid deposits will be returned to the successful bidder when the contract has been executed and a satisfactory performance deposit has been furnished.

In lieu of bid deposit, bidders may submit an open bid bond to cover the deposit requirement. Any bid bond must be filed for an annual period and both the amount of bond and the surety shall receive prior approval of the Pennsylvania Game Commission.

The Commission reserves the right to reject any and all bids and to award the contract as deemed to its best interests.

Bids will be opened in the Bureau of Wildlife Habitat Management, 2001 Elmerton Avenue, Harrisburg, Pennsylvania 17110-9797, at 2:00 P.M., **Monday, April 14, 2025**, telephone: 717/787-2039. **BIDS RECEIVED LATER THAN 2:00 P.M., THIS DATE, WILL BE REJECTED.**

**- PERFORMANCE DEPOSIT -**

A performance bond in the amount of **\$25,000.00** will be required in the form of a Certified Check or a Postal Money Order drawn to the order of the Pennsylvania Game Commission. Negotiable securities, including assignment of a bank savings account may be furnished in lieu of above. A bond with corporate surety approved by the Attorney General, or a bank Irrevocable Letter of Credit, may be posted provided the bond has an expiration date a minimum of 1 year beyond the expiration date of the timber contract.

**- EXPIRATION OF CONTRACT -**

Contract will expire **October 31, 2026**.

**- PAYMENTS -**

The sale is divided into 7 cutting blocks. Payment may be made by:

1. Total payment when agreement is signed.
- or
2. Payment by individual block or blocks.

- 1 – 10% - 15 acres
- 2 – 3% - 8 acres
- 3 – 4% - 4 acres
- 4 – 12% - 6 acres
- 5 – 27% - 13 acres
- 6 – 43% - 23 acres
- 7 – 1% - 1 acres

**Final payment is due No Later Than 120 days before the expiration of the Agreement.**

**- ANTI DISCRIMINATION -**

The contractor awarded the Timber Sale Agreement agrees he will not discriminate against any employee or other persons on account of race, sex, creed, age, ancestry or national origin.

**- SAFETY and ENVIRONMENTAL PROTECTION –**

The Buyer, his employees and sub-contractors are expected to perform all logging operations in a safe manner as required by applicable laws and regulations. The Commission expects the Buyer to ensure that logging crewmembers dress in protective attire, and perform their duties with equipment in accordance with standards established by the logging industry and the Occupational Safety and Health Administration (OSHA).

The PGC recommends that logging crews working on State Game Lands be trained in safe logging techniques and sound environmental logging practices through a formal training program such as the one provided by the Pennsylvania Sustainable Forestry Initiative (PA SFI) or another similar program.

Contractor must comply with the erosion and sediment control plan for disturbed areas that is included as a part of the timber contract.

**- SPECIAL PROVISIONS -**

See 9 (nine) attached sheet(s) of Special Provisions.

**EXHIBIT “A”**  
**SPECIAL PROVISIONS FOR THE “LIKE EM WELL” TIMBER SALE**  
**SGL #48 – TS # 048-2024-06**

**1) ADMINISTRATIVE ITEMS**

- a) All contractors, subcontractors and consultants of the Buyer must be pre-approved by the Commission. The Commission reserves the right to reject any subcontractor at its sole discretion. If Contractor enters into any subcontract(s) not previously approved by the Commission, the Commission shall have the right to require the Contractor to terminate such contracts.
- b) This sale consists of four (4) Clearcut with Residuals blocks totaling 46 acres, one (1) Shelterwood block totaling 15 acres, one (1) Individual Tree Selection block totaling 8 acres, and one (1) Right Away block totaling 1 acre.
- c) The contractor shall provide the Regional Forester or his designee with at least five (5) business days advanced notice prior to moving equipment on-site in anticipation of start-up.
- d) Sawtimber volumes in Blocks 1 – 7 were all determined by a 100% tally. Pulpwood volumes were determined by a 10 BAF prism, 1 plot/acre cruise in Blocks 3, 4, 5, and 6. Pulpwood volumes were determined by a 100% tally in Blocks 1, 2, and 7.
- e) Final payment is due No Later Than 120 days before the expiration of the Agreement.
- f) Operator is responsible for contacting PA One Call (8-1-1) at least three (3) business days prior to any earth moving activities, skidding, or hauling to insure all utility lines are clearly identified. PA One Call will alert the appropriate facility owners of the intent to conduct earth moving activities or cross underground lines. Utility lines will be crossed in accordance to the requirements of the respective owner of that right-of-way. For more information, visit [www.pa1call.org](http://www.pa1call.org).
- g) The Contractor is responsible for the control and collection of fluids leaking from any equipment used on the site. The Contractor must have a spill containment and cleanup kit appropriate for the equipment being used. At a minimum, the kit will contain: plugs and clamps to control hydraulic line breaks, a container to collect leaking fluids, fluid absorbent pads and a shovel. Operating any equipment noticeably leaking fluids is prohibited. The Contractor must collect and control fluids leaking from any equipment and dispose of properly.
- h) **All skidding and hauling will be restricted to dry or frozen periods to minimize damage.** If, in the opinion of the Regional Forester or his designee, site conditions on the sale area becomes too wet and/or muddy for skidding or hauling, all phases of the job will be suspended until site conditions are favorable. The decision of the Regional Forester or his designee will be final.
- i) The Regional Forester or his designee will closely monitor harvest and skidding damage to residual trees. If damage becomes excessive additional restrictions will be placed on the harvest. Total disregard to the residual trees and failure to take corrective actions will result in payment of damages and/or termination of the timber contract.
- j) **No permanent paint may be used by bidder for marking/cruising this timber sale area.**
- k) Operator will supply all employees working on this site with a sale map and copy of the special provisions.

- l) Any contractor wishing to visit the project site outside of the scheduled sale tour must contact the Regional Forester to obtain information on the procedure to obtain access to the Game Lands.

## 2) **BOUNDARIES, BLOCKS, AND CUTTING RESTRICTIONS**

- a) The sale consists of seven (7) cutting blocks. The sale boundary is delineated with **BLUE**-marked trees with two (2) slashes for Blocks 1-6 and **ORANGE** -marked trees with two (2) slashes for Block 7. Corners are marked with three (3) slashes. The block lines between timber blocks are marked with two (2) **BLUE** bands. All **BLUE**-marked and **ORANGE**-marked trees shall remain standing.
- b) Sale blocks may be cut in any order.
- c) Due to HCP constraints and this project being located within threatened species habitat, **no tree felling is permitted between June 1 and July 31.**
- d) **Block 1 – All YELLOW-marked trees shall be cut along with all trees 2”-6” DBH except for serviceberry, dogwoods and hawthorn.** All other trees are reserved and shall remain standing. The contractor is required to immediately notify the Regional Forester or his designee if a reserve tree is felled
- e) **Block 2 and 7 – All YELLOW-marked trees shall be cut.**
- f) **Blocks 3-6 – All Blue-marked trees are reserved and shall remain standing, as well as conifers, dogwoods, hawthorn, and serviceberry. Trees designated for cutting include all UNPAINTED trees greater than two (2) inch dbh.** All reserved trees shall remain standing. If a reserve tree constitutes a safety hazard to the contractor, the tree may be felled but it must remain at the stump. The contractor is required to immediately notify the Regional Forester or his designee if a reserve tree is felled.
- g) No cutting or skidding is permitted in the reserve area(s).
- h) Within a block, cutting of polewood and sawtimber shall proceed in a complete and orderly manner. All cutting in one block must be completed to the satisfaction of the Regional Forester or his designee before commencing operations in a subsequent block.
- i) Cull portions of the tree are to be left at the stump. All logs and pulpwood are to be marked to length in the woods to eliminate shorts ends at the landings.
- j) No whole tree harvesting is permitted.
- k) All stumps must be less than 12 inches in height when measured from the ground.
- l) Trees designated for cutting must be completely severed from the stump and placed on the ground.
- m) All top wood 3-inch diameter and smaller is reserved and shall not be removed from the site.
- n) All tops must be pulled back 15 feet from all SGL boundaries, roads, road ditches/diversions, culvert pipes, powerlines and spring runs.

### **3) US / STATE / LOCAL ROADS**

- a) Hauling will take place along Milligans Cove Road (SR-3017). Contact Penn DOT Engineering District 9. 1620 N. Juniata St., Hollidaysburg, PA 16648. Telephone: 814-696-7250.
- b) Hauling will take place along Milligans Cove Road (T-358). Contact Harrison Township, 1209 Milligans Cove Road, Buffalo Mills, PA 15534. Telephone: (814) 623-6252.

### **4) GAME LAND ROAD TO BUILD / IMPROVE / MAINTAIN**

#### **a) Road to Build, Improve, Maintain:**

1. Locations of haul road to improve are identified on the sale map.
2. The operator will notify the Regional Forester or designee three (3) business days prior to beginning road improvement work.
3. All roadways used on state gamelands shall be graded with a dozer with a six-way blade at the conclusion of use. Ditches and other drainage structures must be opened and re-established where needed and/or as directed by Regional Forester or his designee. The road must be crowned to drain all water into the ditches and culverts.
4. All road improvement work must be completed within one year of contract execution. All road construction and/or improvement must be allowed to settle for 30 days prior to any usage. During that time period, no truck activity will be permitted on the newly constructed and/or improved road. The road must have a solid surface and not show any movement.
5. Site conditions must be favorable for road building and/or improvement work with no wet or frozen ground.
6. Upon conclusion of use and as directed by the Regional Forester or his designee, the haul road will be graded smooth and rut-free, with a 12-foot running surface or to the roadway original width, whichever is wider, and with positive drainage including ditches, broad-based dips, and turnouts. Roads must be crowned or sloped, as directed by the Regional Forester or designee, to drain all water into ditches and culverts. Any and all piles of surface sidecast should be graded level by feathering it back into the road berms and/or road surface during final grading. Road berms should be graded to a mow-able contour. A bulldozer with a six-way blade will be required for final grading.
7. There are existing culverts along the hauling route. These culverts are to be maintained in good working condition throughout hauling operations. The contractor is responsible for damage to culverts/headwalls resulting from timber operation. The contractor will immediately repair and/or replace damaged culverts with new black corrugated double-walled smoothbore plastic culvert pipes of equivalent diameter and length as the damaged culvert, will remove damaged culverts from the Game Lands, and will re-construct headwalls as directed by the Regional Forester or his designee.
8. Any freshly disturbed soil from road work must be immediately seeded with oats or wheat (as determined by the Regional Forester or his designee) at a rate of 30 lbs./acre while the soil is freshly disturbed.
9. A dozer with a six-way blade will be required to complete road improvements and final grading. Additional equipment will be needed to complete road construction.

**b) Summary of road to build, improve, maintain:**

1. Approximately 60 feet of existing roadway will be improved.
2. Approximately 21,000 feet of road to maintain.
3. Sections of the haul road will require shale and/or stone applied at times to sustain heavy hauling and as directed by the Regional Forester or his designee.
4. A minimum of 115 tons of shale
5. A minimum of 92 tons of 2A limestone.
6. The contractor is responsible for supplying all shale and/or stone fill necessary for road to build and improve.
7. All road to construct and road improvements must be approved by the Regional Forester or his designee.
8. All improvements must be completed prior to commencing harvesting operations.

**c) Details of Road to Improve:**

1. Segment B (haul road beginning at Milligans Cove Rd. to the Block 3 landing).
  - a. 60 feet of road to improve.
  - b. The operator must use a bulldozer or road grader to remove the sod from this road prior to use. Length of the road is approximately 60 feet. The sod must be distributed along the road banks to allow for mowing.
  - c. Prior to hauling, the existing PGC administrative road, approximately 60 feet, will be graded to a 12-foot running surface, ditch lines established leading into cutouts or culverts, positively drained with broad-based dips and cutouts, crowned to drain all water into the ditches and tailgated with a minimum of **115 tons of shale** to a 4-inch depth. The operator is responsible for any haul road upgrades prior to, and during, hauling.

**d) Details of Road to Maintain:**

1. Segment A (from Milligans Cove Rd to Block 1 and 2 landing).
  - a. 2,500 feet of road to maintain.
  - b. Road surface will require 2A limestone as needed to sustain heavy hauling. This will be at the discretion of the Regional Forester or his designee.
2. Segment C (from Milligans Cove Rd to Block 4 landing).
  - a. 18,500 feet of road to maintain.
  - b. Road surface will require 2A limestone as needed to sustain heavy hauling. This will be at the discretion of the Regional Forester or his designee.
  - c. Six (6) culverts must be padded with limestone to a depth of 12 inches above the top of the culvert. This will require a minimum of **69 tons of 2A limestone**. A bulldozer with six-way blade will be required to grade and compact stone applications.
  - d. Bridge approaches will be improved with **23 tons of 2A limestone**. A bulldozer with six-way blade will be required to grade and compact stone applications.

**e) During and Following Hauling Operations:**

1. Roads must be kept clear of tree tops, branches, and other logging debris.
2. Once hauling begins the contractor will supply and apply shale and/or stone to the haul road as necessary to sustain heavy hauling. This will be at the discretion of the Regional Forester or his designee.
3. During the operational period, the contractor shall keep haul roads in a passable condition for low-clearance 2-wheel drive vehicles at all times.
4. Immediately after final grading and while the surface is freshly disturbed, the contractor will apply seed-straw mulch to haul road segment B (including disturbed banks, side ditches, turnouts, berms, etc.) in accordance with Section "7a-7e", Special Provisions.
5. Portions of the haul roads are opened seasonally to the general public (2 weeks prior to Fall archery – 2 weeks after Flintlock season).
6. The contractor must provide the Regional Forester or his designee with at least three (3) business days advance notice of final grading and seeding of the haul roads.

**5) LOG LANDING**

- a) Main landing locations are designated on the sale map. Any additional landings are to be approved by the Regional Forester or his designee.
- b) There are four (4) landings to build. Landing locations are marked with an ORANGE "L" at the center point or an ORANGE boundary. The log landings will require the excavation of stumps and rocks as well as leveling the site and establishment of positive drainage. Stumps are to be scattered singularly at the edge of the landing boundary. Landing size should be approximately 150 feet x 150 feet in size. Larger landings must have prior approval from the Regional Forester or his designee. Landings will require the application of shale prior to use to stabilize the site and allow for operations. Shale amount will be determined by Regional Forester or his designee.
- c) There is one (1) existing landing to use. These landings are designated with an Orange "L" that is marked on a tree adjacent to the landing area. The log landings will require the excavation of stumps and rocks as well as leveling the site and establishment of positive drainage. Stumps are to be scattered singularly at the edge of the landing boundary. Landing size should be approximately 150 feet x 150 feet in size. Larger landings must have prior approval from the Regional Forester or his designee. Landings will require the application of shale prior to use to stabilize the site and allow for operations. Shale amount will be determined by Regional Forester or his designee.
- d) Logging debris on the landings must be kept to a minimum. All logs and pulpwood are to be marked to length in the woods to eliminate short ends at the landings. All excessive logging debris on the landings is to be removed from the Game Lands by the operator at the conclusion of the sale.
- e) Immediately following initial landing work, disturbed areas adjacent to the landings must be seeded with oats or wheat (as determined by the Regional Forester or his designee) at a rate of 30 lbs./acre while the soil is freshly disturbed.



- f) Upon conclusion of use, the landings will be cleared of debris (including bark debris and rocks), graded smooth with positive drainage, and ditched as directed by the Regional Forester or his designee. A bulldozer with a six-way blade is required for final grading. Immediately after final grading, the contractor will apply seed and straw mulch to the landings in accordance with Section "7a-7e", Special Provisions.
- g) The contractor must provide the Regional Forester or his designee with at least three (3) business days advance notice of final grading and seeding of the log landing.

## 6) SKIDDING

- a) Skidding is restricted to within the sale block boundary. Skid trails should be located to avoid steep gradients, as well as spring seeps and other potentially wet areas. All skid trails are subject to the approval of the Regional Forester or his designee.
- b) A designated main skid trail will be utilized to access Block 6, which totals 900 feet. The main skid trail is labeled as Block 7. The boundary of the skid trail is marked with **ORANGE** paint.
- c) Bulldozed skid trails will be required in several blocks. Trail locations will be determined by the Regional Forester or his designee in coordination with the sale operator.
- d) No skidding is permitted on the haul road or any PGC administrative roads that are located within the sale boundary.
- e) No whole tree skidding is permitted.
- f) The contractor shall supply skid bridges on skid trails at the discretion of the Regional Forester or his designee.
- g) If a skid trail will be sitting idle for one month or more, the contractor must install open and functional water bars.
- h) Main skid trails are to be leveled, open and have water bars added at the conclusion of the harvesting.
- i) Upon conclusion of logging operations, the contractor will grade the skid trails to a rut-free condition and install water bars as directed by the Regional Forester or his designee. A bulldozer with a six-way blade is required for final grading. Final grading and seeding of skid trails shall be completed in accordance with Section "7a-7e", Special Provisions.
- j) The contractor must provide the Regional Forester or his designee with at least three (3) business days advance notice of final grading and seeding of the skid trails.

## 7) SEEDING OF ROADWAYS, LOG LANDINGS, AND SKID TRAILS

- a) Seed:
  1. Haul Road and Skid Trails:
    - a. 100 lbs. per acre: Oats (spring) or 60 lbs. per acre: Wheat (fall)
  2. Landing Blocks 1 & 2:
    - a. 100 lbs. per acre: Oats (Spring) or 60 lbs. per acre: Wheat (Fall)

3. Landings Blocks 3, 4, 5, & 6:

- a. 50 lbs. per acre: Oats (spring) or Wheat (fall)
- b. 10 lbs. per acre White Clover (inoculated)
- c. 5 lbs. per acre Crimson Clover (inoculated)
- d. Lime:  
High calcium, Pelletized limestone will be applied at rate of 1,200 lbs. per acre.
- e. Fertilizer:  
0-20-20 Fertilizer will be applied at a rate of 300 lbs. per acre.

b) Weed-free Straw Mulch:

1. Immediately following seeding, weed-free straw mulch will be applied to designated areas at the rate of 5,000 lbs. per acre (100 bales per acre). A mechanized mulch spreader is required to apply straw uniformly to treated surfaces. Straw must be spread to a depth of less than 1/2" over the entire seeded location. Log landings and road Segment B will be the only surface area receiving straw mulch.

c) Seeding and mulching applications must be done while the soil is freshly disturbed.

d) **The anticipated minimum area of soil disturbance is 7.0 acres**, but total acreage could vary depending on contractor's operations. Acreage estimate was calculated as follows:

1. Haul road: 0.1 acres
2. Log Landing: 2.6 acres
3. Skid trails: 4.3 acres

e) Guaranteed catch of cover must be obtained before the bond will be released. This will be determined by the Regional Forester or his designee. Seeding done after September 30 will not be inspected until May 15 of the following year in order to assure winter survival.

## 8) OPERATIONS AND NON-WORK DAYS

a) No in-woods operations will be permitted on the following days for the period of this contract:

1. All Saturdays in the months of October, November, December, and January and any Sunday open to hunting.
2. The opening day and all Saturdays during spring gobbler season, including youth spring gobbler hunt.
3. All the days of general firearms bear season.
4. The entire 2 weeks of the general firearms deer season.
5. The opening day of flintlock muzzleloader season.

Any variance from the Non-Work Days must have advanced approval from the Regional Forester.

b) No operations including hauling will be permitted from **March 15 to April 15** without the approval of the Regional Forester.

c) The contractor, employees, and subcontractors may not hunt to, from, or at the job site when the work location is beyond a gated road that is closed to public traffic. The contractor may travel to and from the work location on non-work days to check the condition of equipment. **No felling, trucking, equipment repair or access for the purpose of hunting at the job site will be permitted.**

d) The contractor shall comply with all State Game Lands regulations.

## 9) MISCELLANEOUS

- a) The timber contractor shall comply with the E&S Plan for the sale area. The plan must be on site and available for inspection at all times. A completed plan will be provided to the successful bidder. The timber operator should review the plan, due to his responsibility for the implementation of erosion controls during the harvest operation. A copy of the E&S Plan is available to potential bidders at the following locations: the PGC South Central Region Office or the PGC Harrisburg Office.
- b) The contractor shall supply locks for access gates as necessary. Except for seasonally opened gates, PGC gates are to be kept closed and locked, at all times, except when the contractor is present on the site. Repeated failure to close gates will be penalized.
- c) **It is unlawful to be present on State Game Lands from November 15 through December 15 inclusive when not engaged in lawful hunting or trapping and fail to wear a minimum of 250 square inches of daylight fluorescent-orange material on the head, chest, and back combined, or in lieu thereof, a hat of the same colored material. The material shall be worn so it is visible in a 360-degree arc.**
- d) Vehicle traffic on PGC access roads shall not exceed 25 MPH.
- e) Except for the contractor, no persons shall be permitted to cut or remove firewood.
- f) Necessary E&S controls within a sale block must be implemented to the satisfaction of the Regional Forester or his designee before the contractor will be permitted to move into the next cutting block.
- g) If contractor's operation involves on-site chipping, the contractor shall remove all chipping debris from the Game Lands prior to final grading and seeding of log landings.
- h) To minimize the spread of invasive plants, all earth-moving and logging equipment (bulldozers, mechanical fellers, skidders, loaders, chippers, etc.) should be thoroughly cleaned prior to entering the State Game Lands (SGL).
- i) The contractor will furnish **weigh slips** for shale and/or stone and **receipts** for all seed and mulch to the Regional Forester immediately following sale retirement.
- j) This timber sale falls in the spotted lanternfly quarantine area. The buyer is responsible for understanding and complying with all applicable requirements. Up to date information can be found at [www.agriculture.pa.gov](http://www.agriculture.pa.gov)
- k) *Violations of contract provisions by the operator may subject the operator or its employees or contractors to fine based on Title 34 and 58 regulations.*

## 10) FORESTER CONTACT INFORMATION

Forester Jacob Sunderland: (717) 418-3696  
Regional Forester Roy Bucher: (814) 643-1831 x.40484

Please contact with any questions.

## 11) **PA RIGHT TO KNOW PROVISIONS**

- a) The Pennsylvania Right-to-know Law, 65 P.S. §§ 67.101-3104, applied to this contract.
- b) Unless the Contractor provides the Commonwealth, in writing, with the name and contact information of another person, the agency shall notify the Contractor using the Contractor information provided by the Contractor in SRM [or “the legal contact information provided in this contract”] if the agency needs to Contractor’s assistance in any matter arising out of the Right to Know Law (“RTKL”). The Contractor shall notify the agency in writing of any change in the name or the contact information within a reasonable time prior to the change.
- c) Upon Notification from the Commonwealth that the Commonwealth requires the Contractor’s assistance in responding to a RTKL request for records in the Contractor’s possession, the Contractor shall provide the Commonwealth, within fourteen (14) calendar days after receipt of such notification, access to, and copies of, any document or information in the Contractor’s possession which arises out of the contract that the Commonwealth requests (“Requested Information”) and provided such other assistance as the Commonwealth may request in order to comply with the RTKL. If the Contractor fails to provide the Requested Information within fourteen (14) calendar days after receipt of such request, the Contractor shall indemnify and hold the Commonwealth harmless for any damages, penalties, detriment or harm that the Commonwealth may incur as a result of the Contractor’s failure, including any statutory damages assessed against the Commonwealth.
- d) The Commonwealth’s determination as to whether the Requested Information is a public record is dispositive of the question as between the parties. Contractor agrees not to challenge the Commonwealth’s decision to deem the Requested Information a Public Record. If the Contractor considers the Requested Information to include a request for a Trade Secret or Confidential Proprietary Information, as those terms are defined by the RTKL, the Contractor will immediately notify the Commonwealth, and will provide a written statement signed by a representative of the Contractor explaining why the requested material is exempt from public disclosure under the RTKL within seven (7) calendar days of receiving the request. If, upon review of the Contractor’s written statement, the Commonwealth still decides to provide the Requested Information, Contractor will not challenge or in any way hold the Commonwealth liable for such a decision.
- e) The Commonwealth will reimburse the Contractor for any costs associated with complying with this provision only to the extent allowed under the fee schedule established by the Office of Open Records or as otherwise provided by the RTKL if the fee schedule is inapplicable.
- f) Contractor agrees to abide by any decision to release a record to the public made by the Office of Open Records, or by the Pennsylvania Courts. The Contractor agrees to waive all rights or remedies that may be available to it as a result of the Commonwealth’s disclosure of Requested Information pursuant to the RTKL. Contractor’s duties relating to the RTKL are continuing duties that survive the expiration of this contract and shall continue as long as the Contractor has Requested Information in its possession.

## ESTIMATED TIMBER HARVEST COSTS

SALE NAME: LIKE EM WELL

SALE NUMBER: 048-2024-06

### HAUL ROAD COSTS

<b>ROAD CONSTRUCTION</b>	\$	-
<b>ROAD IMPROVEMENT</b>	\$	4,702.40
60 feet to improve	\$	675.00
115 tons shale	\$	1,725.00
92 tons 2A	\$	2,300.00
Temp seeding	\$	2.40
<b>Sub-Total</b>	<b>\$</b>	<b>4,702.40</b>

### LANDINGS

4 landings - build	\$	2,400.00
1 landings - improve	\$	250.00
230 tons shale	\$	3,450.00
Temp seeding	\$	6.00
<b>Sub-Total</b>	<b>\$</b>	<b>6,106.00</b>

### CLEAN-UP

Final road grading (21,060 feet)	\$	2,400.00
Retirement seeding	\$	2,106.80
Level, grade & retire landings & skid trails	\$	3,300.00
<b>Sub-Total</b>	<b>\$</b>	<b>7,806.80</b>

### OTHER



Skid Trails	\$	-
<b>Sub-Total</b>	<b>\$</b>	<b>-</b>

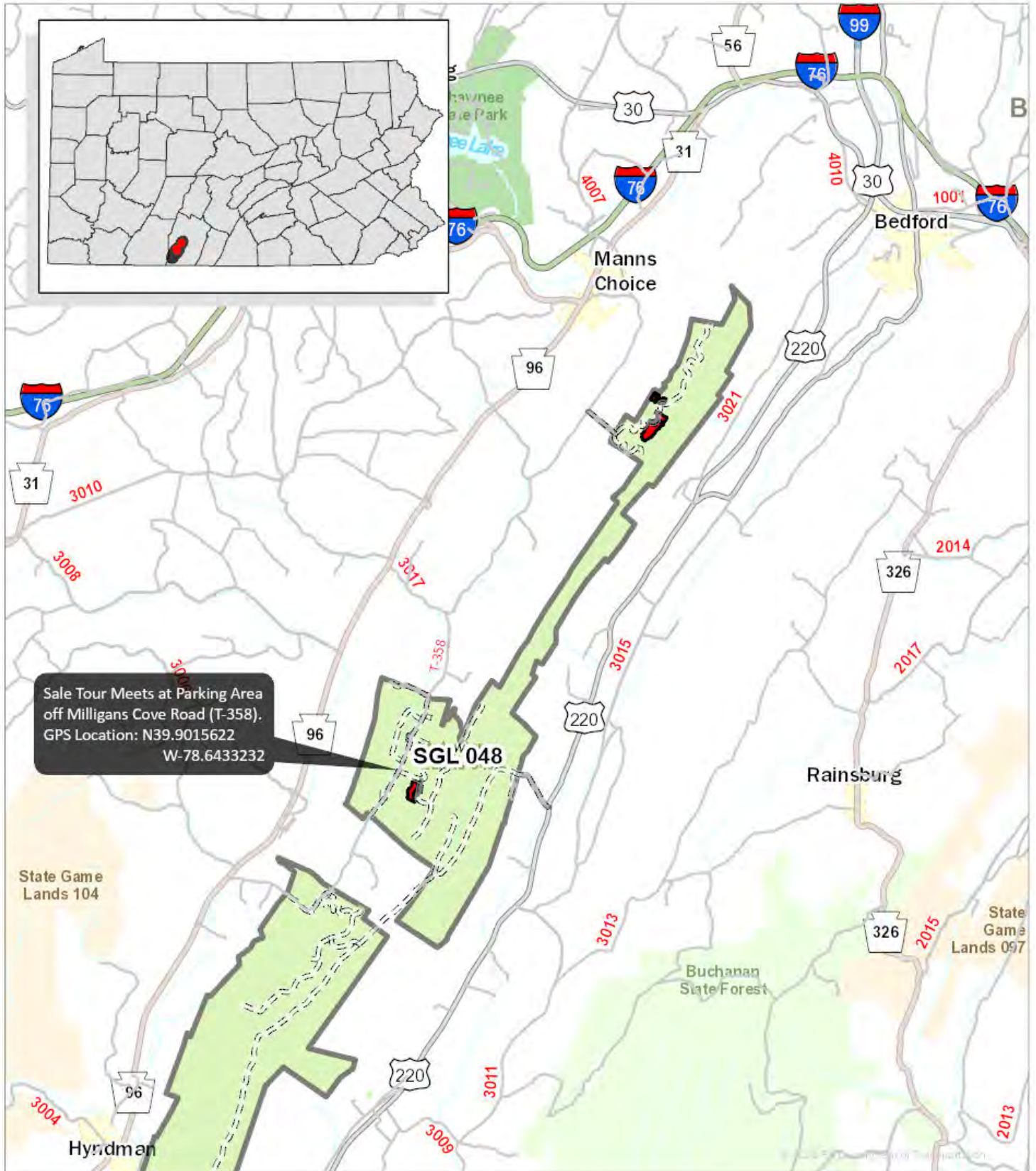
**TOTAL           \$18,615.20**

*The above timber harvest costs are not guaranteed, but they are our best estimate and may vary according to different contractors and locations. The bidder should devise their costs using this sheet for assistance only in formulating their own costs.*


SGL 48  
Township: Harrison  
County: Bedford  
Compartment: 1,4  
Stand:  
22,24,25,27,43,46;24,51,53,14

# Like em Well Timber Sale # 048-2024-06

 Timber Block  
 Game Land Boundary



Forester: jacsuperl  
05/29/2024



1 inch = 2 miles

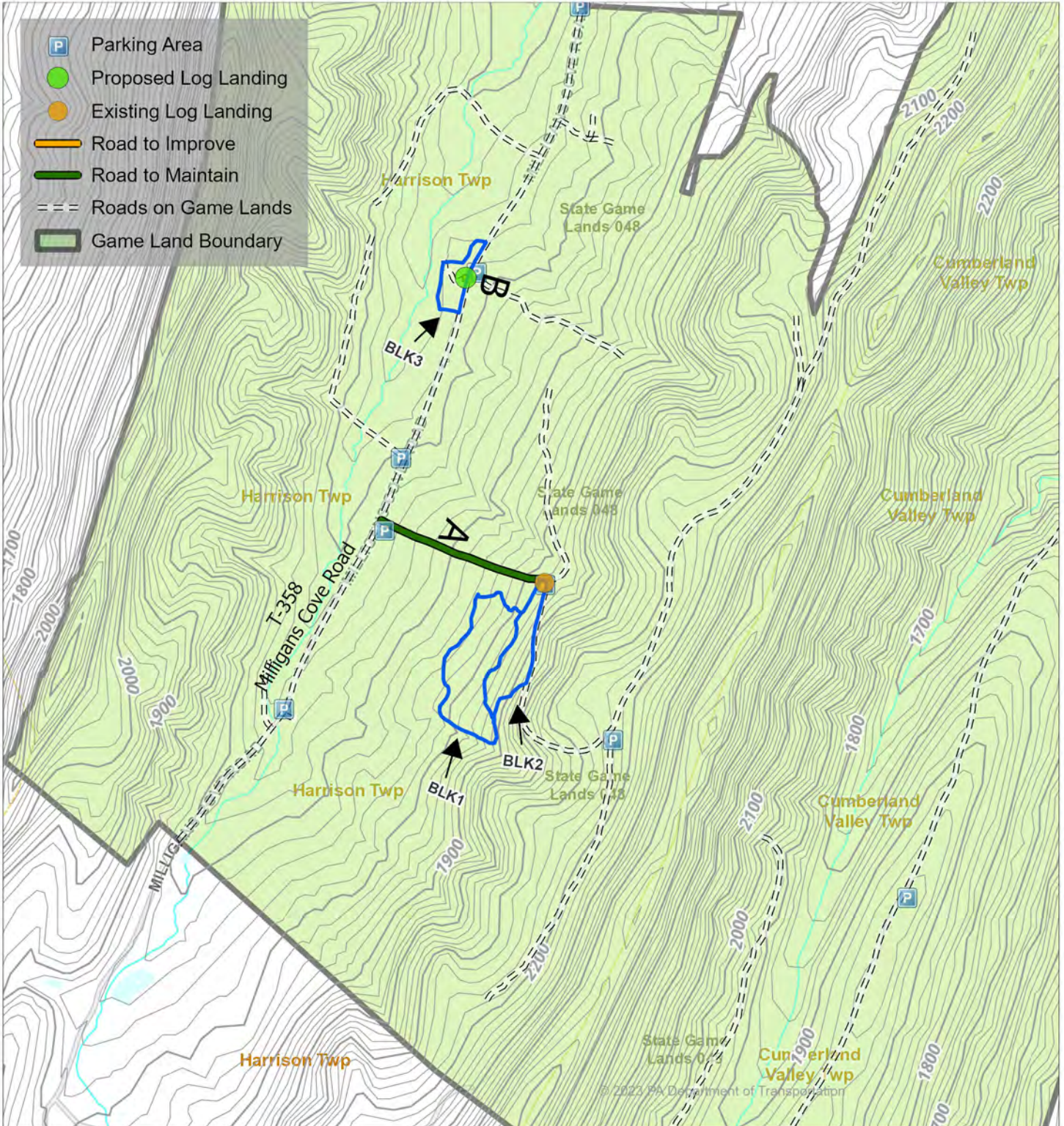





SGL 48  
 Township: Harrison  
 County: Bedford  
 Compartment: 1,4  
 Stand:  
 22,24,25,27,43,46;24,51,53,14

# Like em Well Timber Sale # 048-2024-06

Block 1:	15 ac;	38 MBF;	164 Tons (SW)
Block 2:	8 ac;	11 MBF;	20 Tons (IS)
Block 3:	4 ac;	15 MBF;	77 Tons (CR)
Block 4:	6 ac;	46 MBF;	125 Tons (CR)
Block 5:	13 ac;	102 MBF;	307 Tons (CR)
Block 6:	23 ac;	162 MBF;	400 Tons (CR)
Block 7:	1 ac;	2 MBF;	12 Tons (RW)
Reserve:	3 ac		
<b>Total:</b>	<b>73 ac;</b>	<b>376 MBF;</b>	<b>1,105 Tons</b>



Forester: jacsuperl  
 02/05/2025



1 inch = 2,000 feet

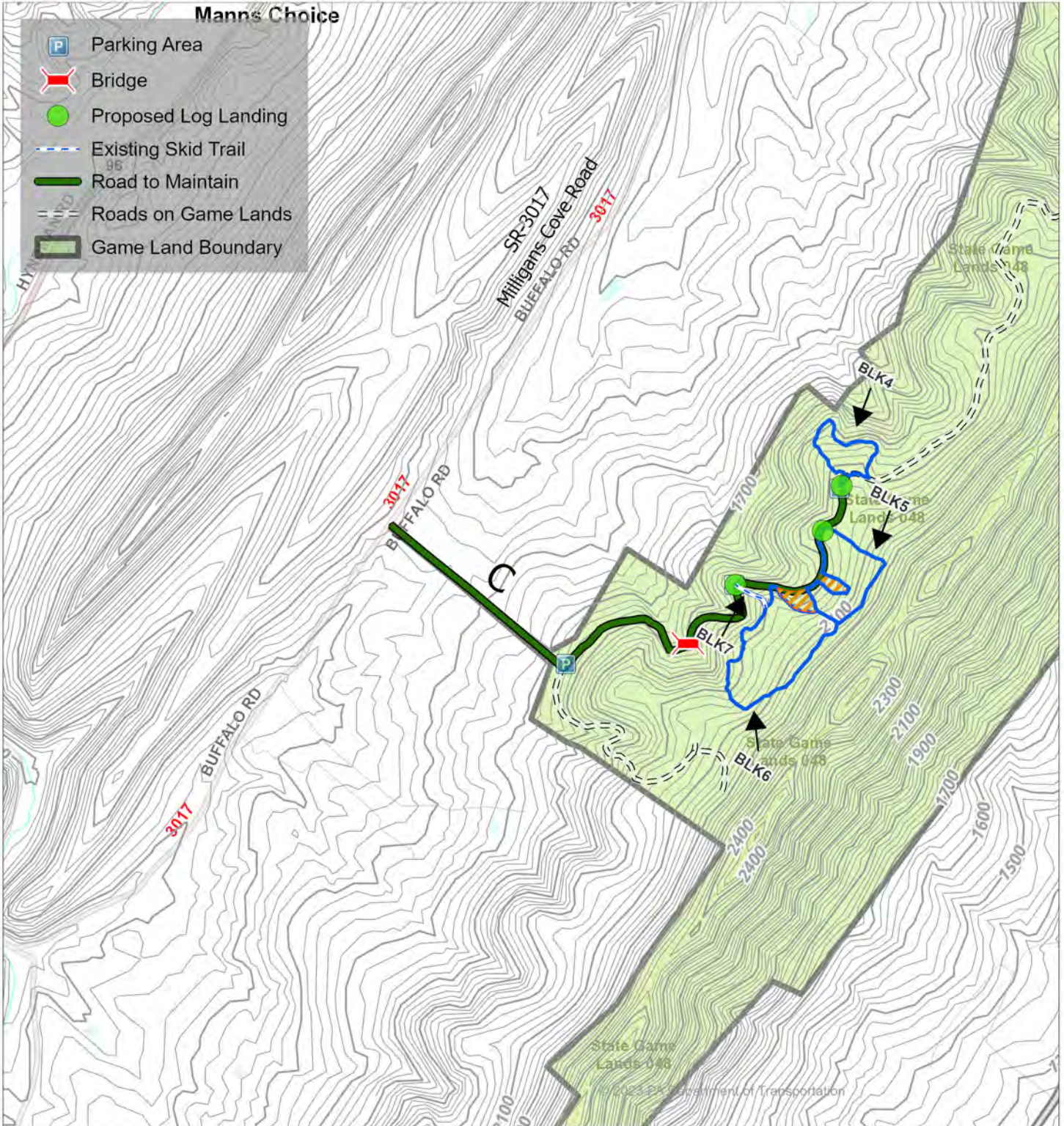





SGL 48  
 Township: Harrison  
 County: Bedford  
 Compartment: 1,4  
 Stand:  
 22,24,25,27,43,46;24,51,53,14

# Like em Well Timber Sale # 048-2024-06

Block 1:	15 ac;	38 MBF;	164 Tons (SW)
Block 2:	8 ac;	11 MBF;	20 Tons (IS)
Block 3:	4 ac;	15 MBF;	77 Tons (CR)
Block 4:	6 ac;	46 MBF;	125 Tons (CR)
Block 5:	13 ac;	102 MBF;	307 Tons (CR)
Block 6:	23 ac;	162 MBF;	400 Tons (CR)
Block 7:	1 ac;	2 MBF;	12 Tons (RW)
Reserve:	3 ac		
<b>Total:</b>	<b>73 ac;</b>	<b>376 MBF;</b>	<b>1,105 Tons</b>



Forester: jacsunderl  
 02/07/2025



1 inch = 2,276 feet





# Report For Like em Well

<b>Sale Name:</b>	Like em Well	<b>SGL Number:</b>	48
<b>Forester:</b>	Sunderland	<b>Report Date:</b>	06/25/2024
<b>Blocks Numbers in Sale:</b>	1,2,3,4,5,6,7	<b>Acres:</b>	70
<b>County:</b>	Bedford	<b>Township:</b>	HARRISON

## The Pennsylvania Game Commission SGL #48 - Like em Well Timbersale Scribner Rule (BDFT) - All Volumes are Estimates

Sale Summary by Harvest Block														
Block Number	Area		Harvest Type	Sawtimber				Pulpwood				Culls		
	Acres	% of Sale		Method	BDFT	Per Acre	% of Sale	Method	Tons	Per Acre	% of Sale	2 - 4"	6 - 10"	12 +"
1	15	21%	Shelterwood	100% Tally	37,586	2,506	10%	100% Tally	164	11	15%	297	126	9
2	8	11%	Individual Selection	100% Tally	10,995	1,374	3%	100% Tally	20	3	2%	17	8	10
3	4	6%	Clearcut with Reserves	100% Tally	14,979	3,745	4%	BAF 10 Plot	77	19	7%	115	18	25
4	6	9%	Clearcut with Reserves	100% Tally	46,393	7,732	12%	BAF 10 Plot	125	21	11%	688	0	28
5	13	19%	Clearcut with Reserves	100% Tally	102,226	7,864	27%	BAF 10 Plot	307	24	28%	1,092	41	21
6	23	33%	Clearcut with Reserves	100% Tally	162,445	7,063	43%	BAF 10 Plot	400	17	36%	439	55	36
7	1	1%	Right-of-Way	100% Tally	1,639	1,639	1%	100% Tally	12	12	1%	49	24	2
<b>Total</b>	<b>70</b>	<b>100%</b>			<b>376,263</b>		<b>100%</b>		<b>1,105</b>	<b>15.8</b>	<b>100%</b>	<b>2,697</b>	<b>272</b>	<b>131</b>

**Pulpwood was sampled in block(s) 3, 4, 5, 6 with a precision of +/- 15.7% (90% C.I.)**

# The Pennsylvania Game Commission

## SGL #48 - Like em Well Timbersale

### Scribner Rule (BDFE) - All Volumes are Estimates

Block All - 70 acres

Species	10"-12" DBH		14" DBH		16" DBH		18" DBH		20" DBH		22" DBH		24" DBH		26" DBH		28" DBH		30"+ DBH		Sawtimber Totals			Pulpwood	
	#TR	VOL	#TR	VOL	#TR	VOL	#TR	VOL	#TR	VOL	#TR	VOL	#TR	VOL	#TR	VOL	#TR	VOL	#TR	VOL	Total Trees	Total Volume	Avg Vol Per Tree	Trees	Tons
Black Cherry	182	8,786	214	18,084	213	27,709	173	29,051	93	20,379	51	13,635	22	6,253	13	4,262	4	2,387	3	1,170	968	131,715	136	565	193
N. Red Oak	75	3,779	94	8,630	85	12,030	75	13,488	62	15,377	35	10,564	22	7,805	14	6,298	4	1,953	2	1,188	468	81,111	173	188	47
Yellow-poplar	21	1,188	39	4,042	44	7,427	30	7,362	27	8,137	10	4,326	6	2,038	3	1,889	2	1,193	0	0	182	37,601	207	89	30
Red Maple	124	5,775	106	8,081	75	8,592	28	4,645	17	2,845	5	1,455	4	1,263	0	0	1	380	0	0	360	33,036	92	1,088	257
Sugar Maple	112	4,949	82	6,204	35	3,726	30	4,720	22	4,138	13	3,379	1	154	1	307	0	0	1	582	297	28,157	95	1,907	393
Cucumbertree	26	1,685	21	2,447	21	3,783	20	5,133	9	3,220	5	1,998	2	890	0	0	0	0	0	0	104	19,156	184	72	21
American Basswood	51	2,799	44	4,617	29	4,692	15	3,104	6	1,698	2	666	1	244	0	0	0	0	0	0	148	17,819	120	59	19
Sweet Birch	49	2,282	37	3,064	12	1,456	8	1,299	3	659	0	0	0	0	0	0	0	0	0	0	109	8,760	80	82	21
Sassafras	14	604	22	1,689	13	1,560	9	1,454	1	163	0	0	0	0	0	0	0	0	0	0	59	5,471	93	250	50
Chestnut Oak	25	1,127	15	1,086	11	1,206	3	489	1	168	1	284	1	251	0	0	0	0	0	0	57	4,610	81	55	16
Black Oak	17	863	12	996	9	1,072	6	949	2	345	0	0	0	0	0	0	0	0	0	0	46	4,225	92	107	17
White Oak	7	356	2	175	2	207	2	267	2	407	1	213	0	0	1	424	0	0	0	0	17	2,049	121	56	20
Hickories	5	222	3	260	1	131	0	0	1	222	0	0	0	0	0	0	0	0	0	0	10	835	83	92	14
Black Gum	6	255	3	260	0	0	0	0	1	222	0	0	0	0	0	0	0	0	0	0	10	737	74	3	0
Scarlet Oak	2	99	1	97	2	235	0	0	0	0	0	0	0	0	0	0	0	0	0	0	5	432	86	0	0
Black Locust	1	64	0	0	0	0	2	208	0	0	0	0	0	0	0	0	0	0	0	0	3	271	90	35	5
Elm	0	0	2	142	0	0	0	0	0	0	0	0	0	0	0	0	0	0	0	0	2	142	71	0	0
Black Walnut	3	92	1	45	0	0	0	0	0	0	0	0	0	0	0	0	0	0	0	0	4	137	34	2	1
<b>Total</b>	<b>720</b>	<b>34,926</b>	<b>698</b>	<b>59,919</b>	<b>552</b>	<b>73,827</b>	<b>401</b>	<b>72,169</b>	<b>247</b>	<b>57,977</b>	<b>123</b>	<b>36,519</b>	<b>59</b>	<b>18,896</b>	<b>32</b>	<b>13,180</b>	<b>11</b>	<b>5,911</b>	<b>6</b>	<b>2,940</b>	<b>2,849</b>	<b>376,263</b>	<b>132</b>	<b>4,649</b>	<b>1,105</b>

## The Pennsylvania Game Commission SGL #48 - Like em Well Timbersale Scribner Rule (BDFE) - All Volumes are Estimates

Block 1 - 15 acres

Species	10"-12" DBH		14" DBH		16" DBH		18" DBH		20" DBH		22" DBH		24" DBH		26" DBH		28" DBH		30"+ DBH		Sawtimber Totals			Pulpwood		
	#TR	VOL	#TR	VOL	#TR	VOL	#TR	VOL	#TR	VOL	#TR	VOL	#TR	VOL	#TR	VOL	#TR	VOL	#TR	VOL	#TR	VOL	Total Trees	Total Volume	Avg Vol Per Tree	Trees
Yellow-poplar	20	1,157	35	3,664	39	6,751	29	7,110	18	5,538	9	3,981	4	1,748	3	1,889	2	1,193	0	0	159	33,031	208	86	30	
Sugar Maple	11	486	8	621	3	310	5	913	1	234	1	364	0	0	0	0	0	0	0	0	29	2,929	101	373	85	
Red Maple	10	420	3	209	2	218	0	0	0	0	1	308	0	0	0	0	0	0	0	0	16	1,155	72	117	29	
Black Cherry	2	88	0	0	2	177	0	0	0	0	0	0	0	0	0	0	0	0	0	0	4	266	66	10	3	
Hickories	0	0	1	71	0	0	0	0	0	0	0	0	0	0	0	0	0	0	0	0	1	71	71	36	6	
N. Red Oak	1	54	0	0	0	0	0	0	0	0	0	0	0	0	0	0	0	0	0	0	1	54	54	2	0	
Scarlet Oak	1	50	0	0	0	0	0	0	0	0	0	0	0	0	0	0	0	0	0	0	1	50	50	0	0	
Black Walnut	1	31	0	0	0	0	0	0	0	0	0	0	0	0	0	0	0	0	0	0	1	31	31	1	0	
Black Locust	0	0	0	0	0	0	0	0	0	0	0	0	0	0	0	0	0	0	0	0	0	0	0	6	1	
Sweet Birch	0	0	0	0	0	0	0	0	0	0	0	0	0	0	0	0	0	0	0	0	0	0	0	18	4	
Sassafras	0	0	0	0	0	0	0	0	0	0	0	0	0	0	0	0	0	0	0	0	0	0	0	13	2	
Cucumber tree	0	0	0	0	0	0	0	0	0	0	0	0	0	0	0	0	0	0	0	0	0	0	0	2	1	
Black Oak	0	0	0	0	0	0	0	0	0	0	0	0	0	0	0	0	0	0	0	0	0	0	0	2	0	
White Oak	0	0	0	0	0	0	0	0	0	0	0	0	0	0	0	0	0	0	0	0	0	0	0	1	0	
Black Gum	0	0	0	0	0	0	0	0	0	0	0	0	0	0	0	0	0	0	0	0	0	0	0	2	0	
<b>Total</b>	<b>46</b>	<b>2,286</b>	<b>47</b>	<b>4,565</b>	<b>46</b>	<b>7,457</b>	<b>34</b>	<b>8,023</b>	<b>19</b>	<b>5,773</b>	<b>11</b>	<b>4,653</b>	<b>4</b>	<b>1,748</b>	<b>3</b>	<b>1,889</b>	<b>2</b>	<b>1,193</b>			<b>212</b>	<b>37,586</b>	<b>177</b>	<b>669</b>	<b>164</b>	

## The Pennsylvania Game Commission SGL #48 - Like em Well Timbersale Scribner Rule (BDFE) - All Volumes are Estimates

Block 2 - 8 acres

Species	10"-12" DBH		14" DBH		16" DBH		18" DBH		20" DBH		22" DBH		24" DBH		26" DBH		28" DBH		30"+ DBH		Sawtimber Totals			Pulpwood			
	#TR	VOL	#TR	VOL	#TR	VOL	#TR	VOL	#TR	VOL	#TR	VOL	#TR	VOL	#TR	VOL	#TR	VOL	#TR	VOL	#TR	VOL	Total Trees	Total Volume	Avg Vol Per Tree	Trees	Tons
Yellow-poplar	1	31	3	284	4	515	1	252	9	2,599	1	344	2	290	0	0	0	0	0	0	0	0	21	4,314	205	3	0
Red Maple	8	353	7	547	5	538	5	1,106	3	671	1	308	1	557	0	0	0	0	0	0	0	0	30	4,080	136	31	11
Sugar Maple	4	167	8	663	1	139	0	0	1	234	1	213	0	0	0	0	0	0	0	0	0	0	15	1,416	94	30	8
Black Cherry	0	0	0	0	0	0	1	89	0	0	1	308	1	162	0	0	0	0	0	0	0	0	3	558	186	0	0
Chestnut Oak	0	0	0	0	0	0	0	0	0	0	0	1	251	0	0	0	0	0	0	0	0	1	251	251	0	0	
N. Red Oak	1	34	1	129	0	0	0	0	0	0	0	0	0	0	0	0	0	0	0	0	0	0	2	163	82	1	0
Black Walnut	2	62	1	45	0	0	0	0	0	0	0	0	0	0	0	0	0	0	0	0	0	0	3	107	36	1	0
Sweet Birch	0	0	0	0	1	106	0	0	0	0	0	0	0	0	0	0	0	0	0	0	0	0	1	106	106	1	1
Black Gum	0	0	0	0	0	0	0	0	0	0	0	0	0	0	0	0	0	0	0	0	0	0	0	0	0	1	0
<b>Total</b>	<b>16</b>	<b>648</b>	<b>20</b>	<b>1,667</b>	<b>11</b>	<b>1,298</b>	<b>7</b>	<b>1,446</b>	<b>13</b>	<b>3,505</b>	<b>4</b>	<b>1,172</b>	<b>5</b>	<b>1,260</b>									<b>76</b>	<b>10,995</b>	<b>145</b>	<b>68</b>	<b>20</b>

## The Pennsylvania Game Commission SGL #48 - Like em Well Timbersale Scribner Rule (BDFE) - All Volumes are Estimates

Block 3 - 4 acres

Species	10"-12" DBH		14" DBH		16" DBH		18" DBH		20" DBH		22" DBH		24" DBH		26" DBH		28" DBH		30"+ DBH		Sawtimber Totals			Pulpwood			
	#TR	VOL	#TR	VOL	#TR	VOL	#TR	VOL	#TR	VOL	#TR	VOL	#TR	VOL	#TR	VOL	#TR	VOL	#TR	VOL	#TR	VOL	Total Trees	Total Volume	Avg Vol Per Tree	Trees	Tons
Black Cherry	9	329	23	1,494	6	532	10	1,502	2	358	1	135	0	0	1	191	0	0	0	0	0	0	52	4,542	87	31	17
Sugar Maple	18	749	13	972	9	850	3	455	4	555	0	0	0	0	0	0	0	0	0	0	0	0	47	3,581	76	143	26
White Oak	7	356	2	175	2	207	2	267	2	407	1	213	0	0	1	424	0	0	0	0	0	0	17	2,049	121	55	19
N. Red Oak	1	34	1	50	1	146	1	143	1	182	1	384	2	544	0	0	0	0	0	0	0	0	8	1,484	186	0	0
Black Oak	4	167	2	175	5	623	3	355	0	0	0	0	0	0	0	0	0	0	0	0	0	0	14	1,321	94	69	11
Red Maple	3	123	3	206	4	429	1	89	0	0	0	0	0	0	0	0	0	0	0	0	0	0	11	847	77	0	0
Scarlet Oak	0	0	1	97	2	235	0	0	0	0	0	0	0	0	0	0	0	0	0	0	0	0	3	333	111	0	0
Hickories	2	95	0	0	0	0	0	0	1	222	0	0	0	0	0	0	0	0	0	0	0	0	3	316	105	29	4
Yellow-poplar	0	0	1	95	1	161	0	0	0	0	0	0	0	0	0	0	0	0	0	0	0	0	2	256	128	0	0
American Basswood	2	128	0	0	0	0	0	0	0	0	0	0	0	0	0	0	0	0	0	0	0	0	2	128	64	0	0
Cucumbertree	0	0	1	122	0	0	0	0	0	0	0	0	0	0	0	0	0	0	0	0	0	0	1	122	122	0	0
<b>Total</b>	<b>46</b>	<b>1,981</b>	<b>47</b>	<b>3,387</b>	<b>30</b>	<b>3,184</b>	<b>20</b>	<b>2,812</b>	<b>10</b>	<b>1,723</b>	<b>3</b>	<b>733</b>	<b>2</b>	<b>544</b>	<b>2</b>	<b>615</b>							<b>160</b>	<b>14,979</b>	<b>94</b>	<b>327</b>	<b>77</b>

## The Pennsylvania Game Commission SGL #48 - Like em Well Timbersale Scribner Rule (BDFE) - All Volumes are Estimates

Block 4 - 6 acres

Species	10"-12" DBH		14" DBH		16" DBH		18" DBH		20" DBH		22" DBH		24" DBH		26" DBH		28" DBH		30"+ DBH		Sawtimber Totals			Pulpwood		
	#TR	VOL	#TR	VOL	#TR	VOL	#TR	VOL	#TR	VOL	#TR	VOL	#TR	VOL	#TR	VOL	#TR	VOL	#TR	VOL	#TR	VOL	Total Trees	Total Volume	Avg Vol Per Tree	Trees
Black Cherry	36	1,660	50	4,137	44	5,650	41	6,826	23	4,996	5	855	8	2,043	2	639	0	0	0	0	209	26,805	128	135	36	
N. Red Oak	10	461	12	1,101	20	2,472	13	2,050	7	1,595	3	917	4	1,388	2	647	0	0	0	0	71	10,631	150	57	11	
Sugar Maple	13	533	8	596	4	414	2	319	2	407	1	292	1	154	1	307	0	0	0	0	32	3,020	94	196	40	
Red Maple	11	417	7	523	4	511	4	514	0	0	0	0	0	0	0	0	0	0	0	26	1,966	76	73	28		
Chestnut Oak	6	298	4	239	4	402	1	132	1	168	0	0	0	0	0	0	0	0	0	16	1,239	77	0	0		
Black Oak	1	51	3	250	1	103	3	594	1	172	0	0	0	0	0	0	0	0	0	9	1,171	130	0	0		
Sweet Birch	5	222	2	180	1	106	1	139	0	0	0	0	0	0	0	0	0	0	0	9	648	72	0	0		
Black Gum	2	97	1	95	0	0	0	0	1	222	0	0	0	0	0	0	0	0	0	4	413	103	0	0		
Cucumbertree	0	0	0	0	1	139	0	0	1	234	0	0	0	0	0	0	0	0	0	2	373	187	29	7		
Hickories	3	127	0	0	0	0	0	0	0	0	0	0	0	0	0	0	0	0	0	3	127	42	0	0		
Black Locust	0	0	0	0	0	0	0	0	0	0	0	0	0	0	0	0	0	0	0	0	0	0	29	4		
<b>Total</b>	<b>87</b>	<b>3,867</b>	<b>87</b>	<b>7,121</b>	<b>79</b>	<b>9,797</b>	<b>65</b>	<b>10,575</b>	<b>36</b>	<b>7,793</b>	<b>9</b>	<b>2,063</b>	<b>13</b>	<b>3,584</b>	<b>5</b>	<b>1,592</b>				<b>381</b>	<b>46,393</b>	<b>122</b>	<b>518</b>	<b>125</b>		

## The Pennsylvania Game Commission SGL #48 - Like em Well Timbersale Scribner Rule (BDFE) - All Volumes are Estimates

Block 5 - 13 acres

Species	10"-12" DBH		14" DBH		16" DBH		18" DBH		20" DBH		22" DBH		24" DBH		26" DBH		28" DBH		30"+ DBH		Sawtimber Totals			Pulpwood		
	#TR	VOL	#TR	VOL	#TR	VOL	#TR	VOL	#TR	VOL	#TR	VOL	#TR	VOL	#TR	VOL	#TR	VOL	#TR	VOL	#TR	VOL	Total Trees	Total Volume	Avg Vol Per Tree	Trees
N. Red Oak	34	1,630	40	3,785	38	5,576	32	5,797	29	7,240	15	4,500	6	2,247	3	1,219	1	528	0	0	198	32,522	164	66	15	
Black Cherry	60	2,870	48	4,229	47	5,889	48	7,862	21	4,223	12	3,079	3	918	1	324	0	0	2	880	242	30,272	125	311	94	
American Basswood	30	1,632	26	2,891	20	3,194	9	1,915	4	1,201	0	0	1	244	0	0	0	0	0	90	11,077	123	32	13		
Red Maple	29	1,454	33	2,403	15	1,805	5	657	3	469	1	308	2	544	0	0	1	380	0	89	8,019	90	276	70		
Sugar Maple	16	758	14	1,045	2	235	9	1,357	8	1,627	6	1,513	0	0	0	0	0	1	582	56	7,117	127	346	76		
Cucumbertree	8	506	5	628	7	1,276	5	1,324	4	1,516	0	0	1	445	0	0	0	0	0	30	5,695	190	41	13		
Sweet Birch	17	758	13	1,093	2	249	3	508	1	177	0	0	0	0	0	0	0	0	0	36	2,784	77	0	0		
Chestnut Oak	10	509	7	555	7	803	1	178	0	0	1	284	0	0	0	0	0	0	0	26	2,330	90	36	12		
Sassafras	1	48	6	492	3	453	2	429	0	0	0	0	0	0	0	0	0	0	0	12	1,422	119	81	14		
Black Oak	3	153	2	123	1	103	0	0	0	0	0	0	0	0	0	0	0	0	0	6	380	63	0	0		
Hickories	0	0	1	95	1	131	0	0	0	0	0	0	0	0	0	0	0	0	0	2	226	113	0	0		
Black Locust	0	0	0	0	0	0	2	208	0	0	0	0	0	0	0	0	0	0	0	2	208	104	0	0		
Black Gum	1	31	1	95	0	0	0	0	0	0	0	0	0	0	0	0	0	0	0	2	125	63	0	0		
Scarlet Oak	1	50	0	0	0	0	0	0	0	0	0	0	0	0	0	0	0	0	0	1	50	50	0	0		
<b>Total</b>	<b>210</b>	<b>10,399</b>	<b>196</b>	<b>17,432</b>	<b>143</b>	<b>19,715</b>	<b>116</b>	<b>20,234</b>	<b>70</b>	<b>16,452</b>	<b>35</b>	<b>9,683</b>	<b>13</b>	<b>4,397</b>	<b>4</b>	<b>1,543</b>	<b>2</b>	<b>907</b>	<b>3</b>	<b>1,462</b>	<b>792</b>	<b>102,226</b>	<b>129</b>	<b>1,189</b>	<b>307</b>	

## The Pennsylvania Game Commission SGL #48 - Like em Well Timbersale Scribner Rule (BDFT) - All Volumes are Estimates

Block 6 - 23 acres

Species	10"-12" DBH		14" DBH		16" DBH		18" DBH		20" DBH		22" DBH		24" DBH		26" DBH		28" DBH		30"+ DBH		Sawtimber Totals			Pulpwood		
	#TR	VOL	#TR	VOL	#TR	VOL	#TR	VOL	#TR	VOL	#TR	VOL	#TR	VOL	#TR	VOL	#TR	VOL	#TR	VOL	#TR	VOL	Total Trees	Total Volume	Avg Vol Per Tree	Trees
Black Cherry	75	3,840	92	8,174	114	15,461	73	12,772	47	10,802	32	9,258	10	3,129	9	3,109	4	2,387	1	290	457	69,222	151	74	41	
N. Red Oak	26	1,459	40	3,564	25	3,726	29	5,497	24	6,113	14	4,314	10	3,627	9	4,432	3	1,425	2	1,188	182	35,346	194	53	19	
Red Maple	63	3,008	53	4,192	45	5,091	13	2,280	11	1,705	2	532	1	162	0	0	0	0	0	0	188	16,970	90	586	119	
Cucumbertree	18	1,180	15	1,697	13	2,368	15	3,809	4	1,469	5	1,998	1	445	0	0	0	0	0	0	71	12,966	183	0	0	
Sugar Maple	50	2,254	31	2,307	16	1,779	11	1,676	6	1,081	4	997	0	0	0	0	0	0	0	0	118	10,093	86	815	157	
American Basswood	19	1,039	18	1,726	9	1,498	6	1,189	2	497	2	666	0	0	0	0	0	0	0	0	56	6,614	118	27	6	
Sweet Birch	27	1,302	22	1,791	8	995	4	652	2	482	0	0	0	0	0	0	0	0	0	0	63	5,221	83	63	17	
Sassafras	13	556	16	1,197	10	1,107	7	1,025	1	163	0	0	0	0	0	0	0	0	0	0	47	4,049	86	155	34	
Black Oak	4	237	2	222	1	139	0	0	1	172	0	0	0	0	0	0	0	0	0	0	8	771	96	27	4	
Chestnut Oak	6	224	4	292	0	0	1	178	0	0	0	0	0	0	0	0	0	0	0	0	11	695	63	0	0	
Black Gum	3	127	1	71	0	0	0	0	0	0	0	0	0	0	0	0	0	0	0	0	4	198	50	0	0	
Elm	0	0	2	142	0	0	0	0	0	0	0	0	0	0	0	0	0	0	0	0	2	142	71	0	0	
Hickories	0	0	1	95	0	0	0	0	0	0	0	0	0	0	0	0	0	0	0	0	1	95	95	27	4	
Black Locust	1	64	0	0	0	0	0	0	0	0	0	0	0	0	0	0	0	0	0	0	1	64	64	0	0	
<b>Total</b>	<b>305</b>	<b>15,290</b>	<b>297</b>	<b>25,471</b>	<b>241</b>	<b>32,164</b>	<b>159</b>	<b>29,079</b>	<b>98</b>	<b>22,484</b>	<b>59</b>	<b>17,764</b>	<b>22</b>	<b>7,363</b>	<b>18</b>	<b>7,541</b>	<b>7</b>	<b>3,812</b>	<b>3</b>	<b>1,478</b>	<b>1,209</b>	<b>162,445</b>	<b>134</b>	<b>1,828</b>	<b>400</b>	

## The Pennsylvania Game Commission SGL #48 - Like em Well Timbersale Scribner Rule (BDFT) - All Volumes are Estimates

Block 7 - 1 acres

Species	10"-12" DBH		14" DBH		16" DBH		18" DBH		20" DBH		22" DBH		24" DBH		26" DBH		28" DBH		30"+ DBH		Sawtimber Totals			Pulpwood	
	#TR	VOL	#TR	VOL	#TR	VOL	#TR	VOL	#TR	VOL	#TR	VOL	#TR	VOL	#TR	VOL	#TR	VOL	#TR	VOL	Total Trees	Total Volume	Avg Vol Per Tree	Trees	Tons
N. Red Oak	2	106	0	0	1	109	0	0	1	247	2	449	0	0	0	0	0	0	0	0	6	911	152	9	2
Black Oak	5	254	3	226	1	103	0	0	0	0	0	0	0	0	0	0	0	0	0	0	9	583	65	8	2
Chestnut Oak	3	95	0	0	0	0	0	0	0	0	0	0	0	0	0	0	0	0	0	0	3	95	32	19	5
Black Cherry	0	0	1	50	0	0	0	0	0	0	0	0	0	0	0	0	0	0	0	0	1	50	50	4	1
Red Maple	0	0	0	0	0	0	0	0	0	0	0	0	0	0	0	0	0	0	0	0	0	0	0	5	1
Sugar Maple	0	0	0	0	0	0	0	0	0	0	0	0	0	0	0	0	0	0	0	0	0	0	0	3	1
Cucumbertree	0	0	0	0	0	0	0	0	0	0	0	0	0	0	0	0	0	0	0	0	0	0	0	1	0
<b>Total</b>	<b>10</b>	<b>454</b>	<b>4</b>	<b>276</b>	<b>2</b>	<b>212</b>			<b>1</b>	<b>247</b>	<b>2</b>	<b>449</b>								<b>19</b>	<b>1,639</b>	<b>86</b>	<b>49</b>	<b>12</b>	

## The Pennsylvania Game Commission SGL #48 - Like em Well Timbersale Scribner Rule (BDFE) - All Volumes are Estimates

Block All - 70 acres - Pulp Tree Stand and Stock Table																						
Species	2" DBH		4" DBH		6" DBH		8" DBH		10" DBH		12" DBH		14" DBH		16" DBH		18" DBH		20"+ DBH		Pulpwood	
	#TR	VOL	#TR	VOL	#TR	VOL	#TR	VOL	#TR	VOL	#TR	VOL	#TR	VOL	#TR	VOL	#TR	VOL	#TR	VOL	Total Trees	Total Tons
Sugar Maple	0	0	0	0	1,048	115	489	114	332	137	36	23	0	0	1	1	1	2	0	0	1,907	393
Red Maple	0	0	0	0	476	57	308	67	240	90	47	28	17	15	0	0	0	0	0	0	1,088	257
Black Cherry	0	0	0	0	98	11	157	36	274	118	27	19	9	10	0	0	0	0	0	0	565	193
Sassafras	0	0	0	0	53	6	110	15	70	16	13	5	0	0	0	0	0	0	4	8	250	50
N. Red Oak	0	0	0	0	4	0	111	21	73	26	0	0	0	0	0	0	0	0	0	0	188	47
Yellow-poplar	0	0	0	0	23	1	24	6	33	16	6	5	3	3	0	0	0	0	0	0	89	30
Sweet Birch	0	0	0	0	11	1	30	6	38	13	2	1	0	0	0	0	0	0	0	0	82	21
Cucumbertree	0	0	0	0	0	0	54	13	18	8	0	0	0	0	0	0	0	0	0	0	72	21
White Oak	0	0	0	0	0	0	0	0	56	20	0	0	0	0	0	0	0	0	0	0	56	20
American Basswood	0	0	0	0	0	0	27	6	32	13	0	0	0	0	0	0	0	0	0	0	59	19
Black Oak	0	0	0	0	52	7	30	5	24	6	0	0	0	0	0	0	0	0	0	0	107	17
Chestnut Oak	0	0	0	0	3	0	33	7	8	3	11	6	0	0	0	0	0	0	0	0	55	16
Hickories	0	0	0	0	16	2	61	8	14	3	1	0	0	0	0	0	0	0	0	0	92	14
Black Locust	0	0	0	0	1	0	31	4	1	0	2	1	0	0	0	0	0	0	0	0	35	5
Black Walnut	0	0	0	0	0	0	0	0	1	0	1	0	0	0	0	0	0	0	0	0	2	1
Black Gum	0	0	0	0	3	0	0	0	0	0	0	0	0	0	0	0	0	0	0	0	3	0
<b>Total</b>					1,788	200	1,466	307	1,214	469	146	89	29	28	1	1	1	2	4	8	4,649	1,105

