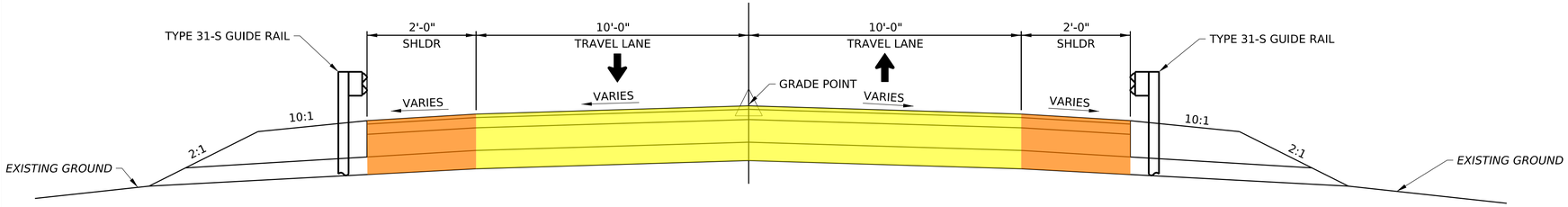

SR 1034 TYPICAL FULL DEPTH RECONSTRUCTION SECTION

NOT TO SCALE

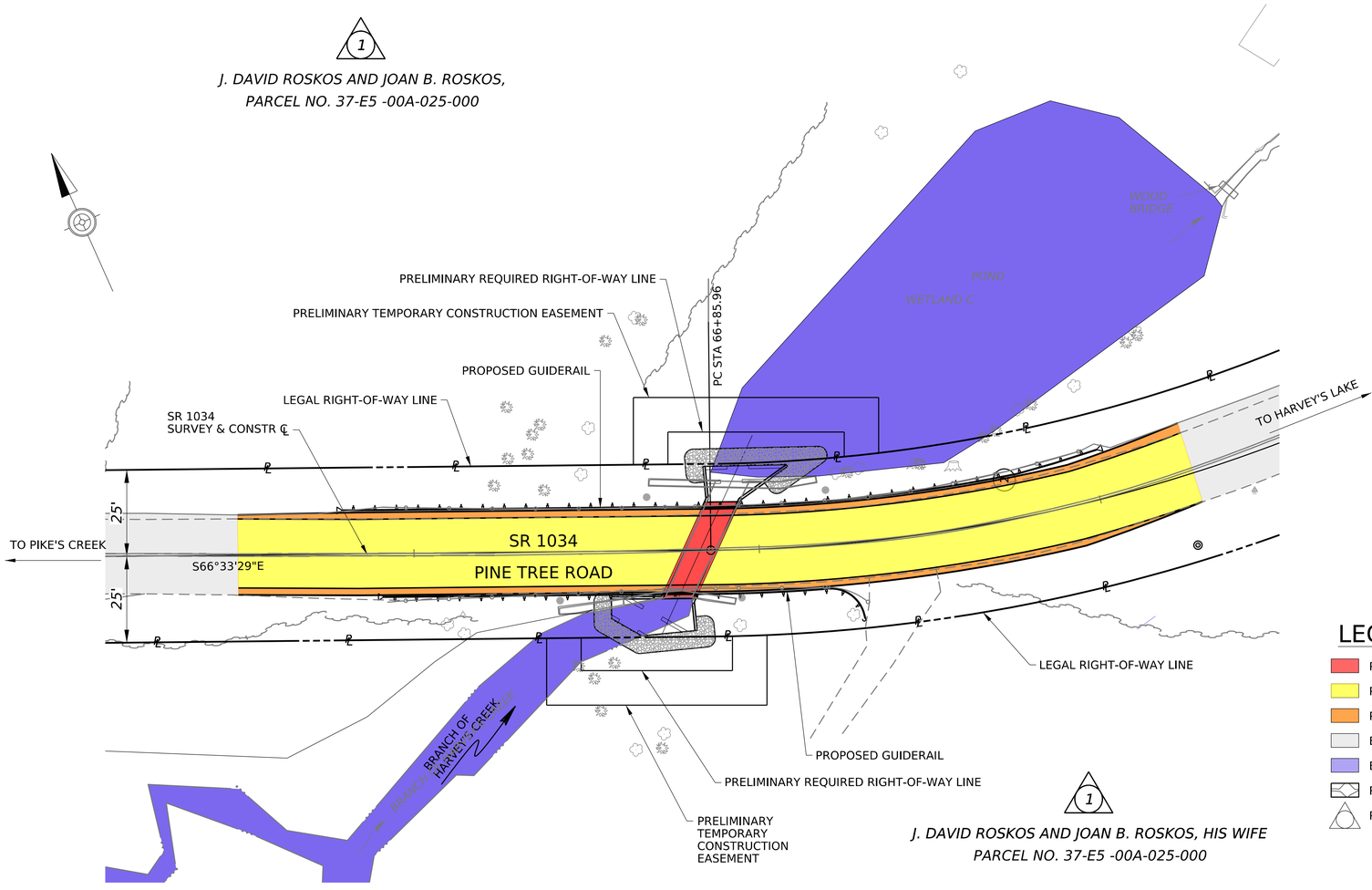

GENERAL PLAN

10 0 10 20 FEET

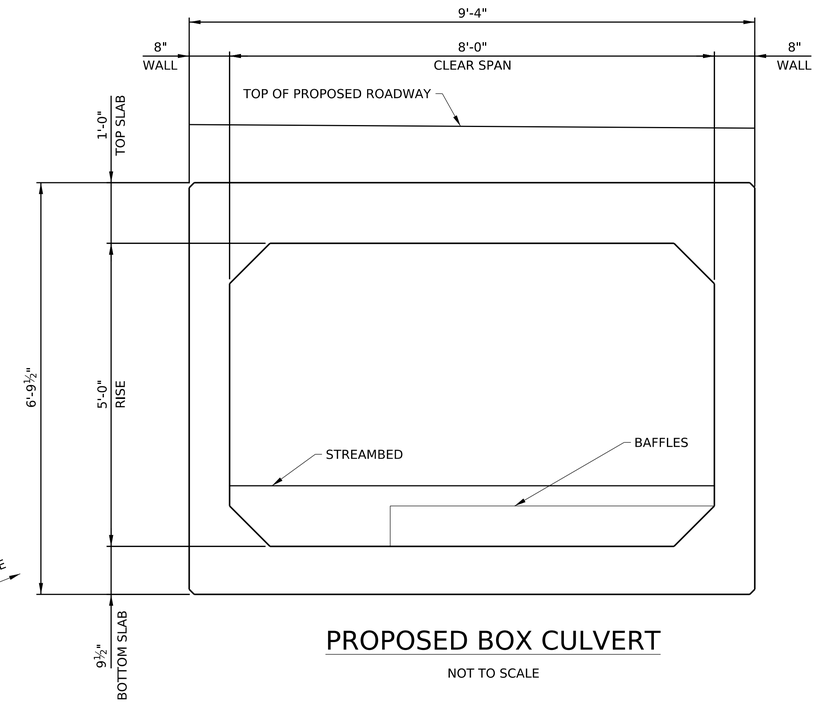

PROPOSED BOX CULVERT

NOT TO SCALE

LEGEND

- PROPOSED CULVERT
- PROPOSED TRAVEL LANE
- PROPOSED SHOULDER
- EXISTING PAVEMENT
- BRANCH TO BALLARD CREEK
- ROCK, CLASS R-8, CHOKED WITH R-4 AND STREAMBED MATERIAL
- PARCEL IDENTIFICATION NUMBER

ANTICIPATED CONSTRUCTION 2028

PRELIMINARY PLAN
SR 1034 SEC 350
SR 1034 OVER BRANCH OF HARVEY'S CREEK
LAKE TOWNSHIP
LUZERNE COUNTY

PLOTTED: 9-OCT-2025 09:22
OPERATOR: jarentz
FILE NAME: pw://wrallp-pw.bentley.com:wrallp-pw-01/Documents/Projects/35264-000/SR 1034/CADD/Bridge/35264-001_SR1034-350_PublicDisplay.dgn