


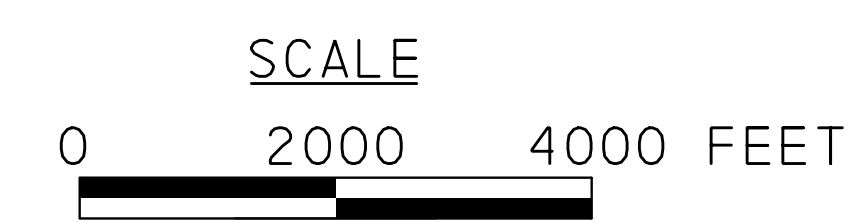
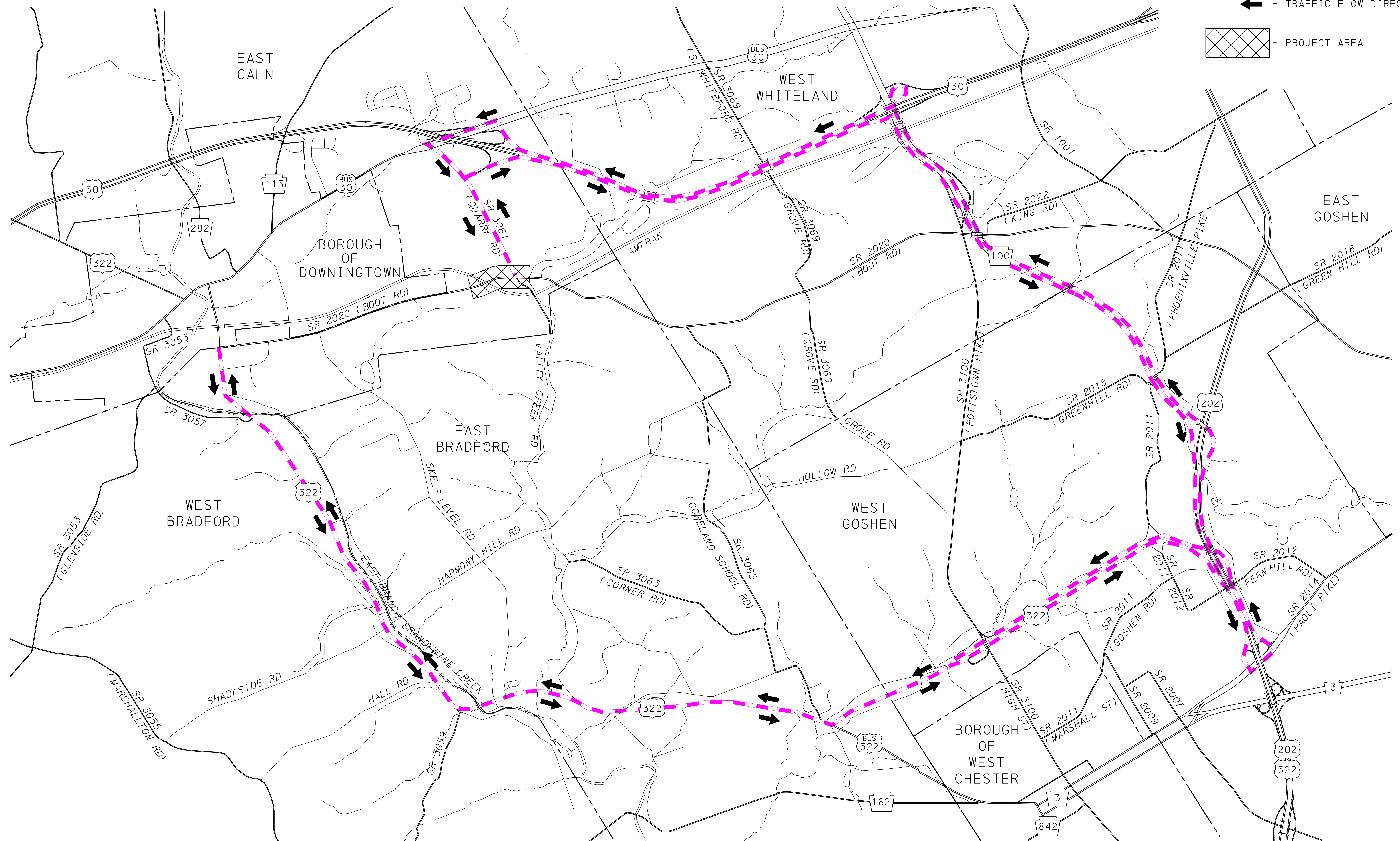


SR 2020 (BOOT ROAD) TRUCK DETOUR

LEGEND

-  - PROPOSED DETOUR ROUTE (APPROXIMATELY 17.2 MILES)
-  - TRAFFIC FLOW DIRECTION
-  - PROJECT AREA



SR 2020 SECTION CBA
EAST CALN TOWNSHIP, CHESTER COUNTY

FILENAME: N:\57748-00-Boo\Road\Drawings\Work\SR2020CBA-Plan\sr10p10y2.dgn
 TIME: 12:51:30 PM
 DATE: 4/18/2024