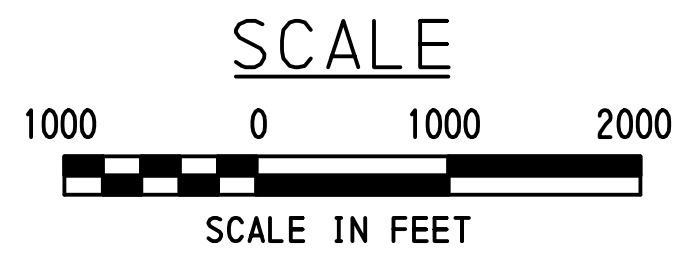
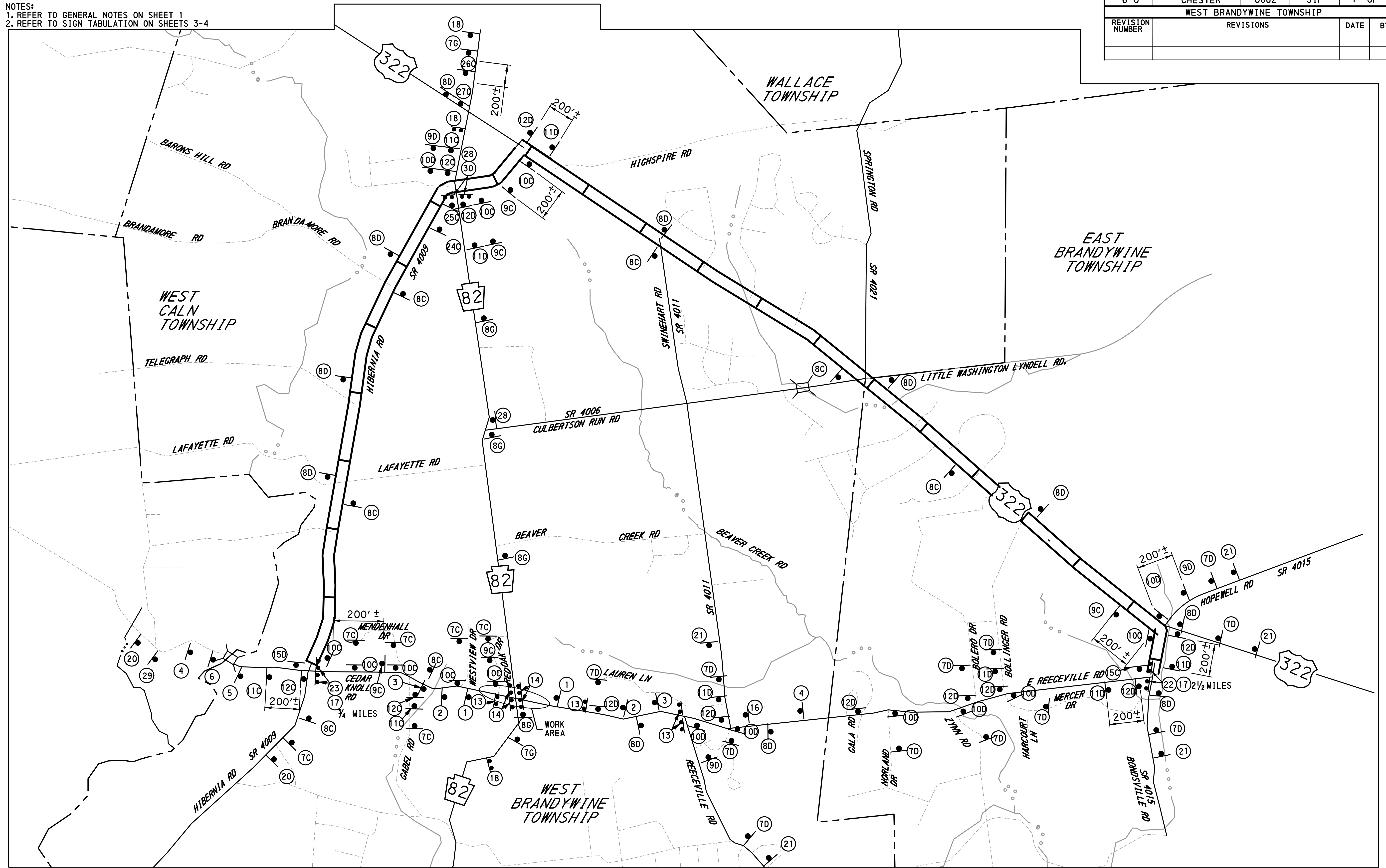
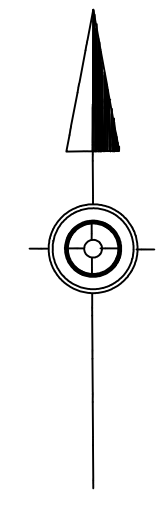


OPERATOR: S:\TRAFFIC\0267-000 E04240 HSJP 2020\110963_SR82_SEC SIP\04_DesIgn\MPT\06A-Detour P.lan.dgn
 FILE NAME: S:\TRAFFIC\0267-000 E04240 HSJP 2020\110963_SR82_SEC SIP\04_DesIgn\MPT\06A-Detour P.lan.dgn
 D-9012 CADD (02-90) REVISED (10-04)

PLOTTED: 9/12/2022 5:26:20 PM

DISTRICT	COUNTY	ROUTE	SECTION	SHEET
6-0	CHESTER	0082	SIP	7 OF 14
WEST BRANDYWINE TOWNSHIP				
REVISION NUMBER	REVISIONS	DATE	BY	

NOTES:
 1. REFER TO GENERAL NOTES ON SHEET 1
 2. REFER TO SIGN TABULATION ON SHEETS 3-4



LEGEND

	WORK AREA		STREAM
	DETOUR		TOWNSHIP BOUNDARY
	STATE HIGHWAY		SIGN
	TOWNSHIP ROAD		TYPE III BARRICADE

STAGE 2 AND STAGE 3
DETOUR ROUTE
 DETOUR LENGTH = 5.7 MILES

TRAFFIC CONTROL PLAN
 DETOUR PLAN

