

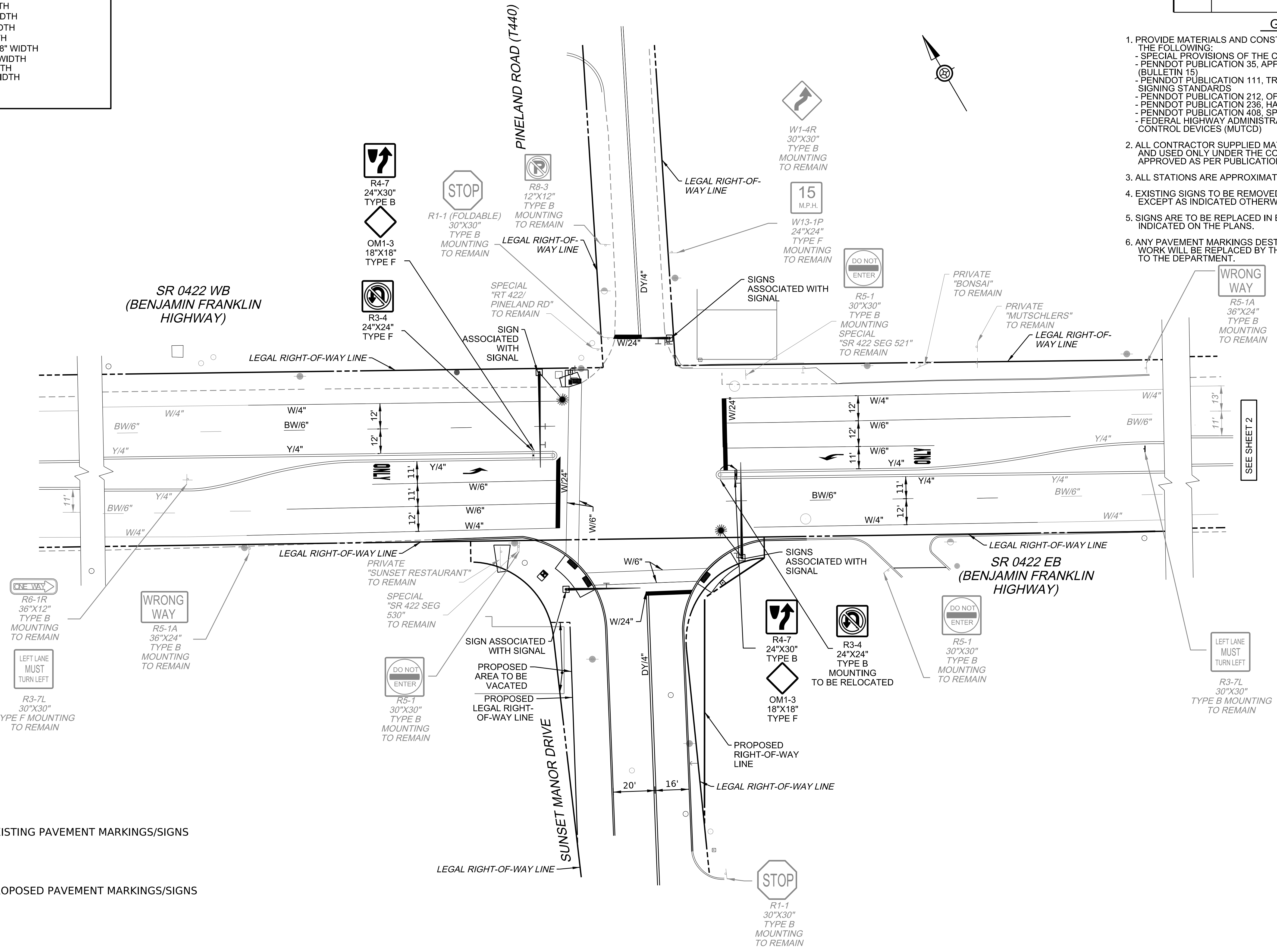
DISTRICT	COUNTY	ROUTE	SECTION	SHEET
5-0	BERKS	0422	23S	1 OF 13
AMITY TOWNSHIP				
REVISION NUMBER	REVISIONS	DATE	BY	

GENERAL NOTES

1. PROVIDE MATERIALS AND CONSTRUCT THIS PROJECT IN ACCORDANCE WITH THE FOLLOWING:
 - SPECIAL PROVISIONS OF THE CONTRACT
 - PENNDOT PUBLICATION 35, APPROVED CONSTRUCTION MATERIALS (BULLETIN 15)
 - PENNDOT PUBLICATION 111, TRAFFIC CONTROL PAVEMENT MARKINGS AND SIGNING STANDARDS
 - PENNDOT PUBLICATION 212, OFFICIAL TRAFFIC CONTROL DEVICES
 - PENNDOT PUBLICATION 236, HANDBOOK OF APPROVED SIGNS
 - PENNDOT PUBLICATION 408, SPECIFICATIONS
 - FEDERAL HIGHWAY ADMINISTRATION, MANUAL ON UNIFORM TRAFFIC CONTROL DEVICES (MUTCD)
2. ALL CONTRACTOR SUPPLIED MATERIALS MUST BE DEPARTMENT APPROVED AND USED ONLY UNDER THE CONDITIONS FOR WHICH THE MATERIALS WERE APPROVED AS PER PUBLICATION 35 (BULLETIN 15).
3. ALL STATIONS ARE APPROXIMATE.
4. EXISTING SIGNS TO BE REMOVED ARE TO BE RETURNED TO PENNDOT EXCEPT AS INDICATED OTHERWISE.
5. SIGNS ARE TO BE REPLACED IN EXISTING LOCATIONS UNLESS OTHERWISE INDICATED ON THE PLANS.
6. ANY PAVEMENT MARKINGS DESTROYED OR DISTURBED BY THE PHYSICAL WORK WILL BE REPLACED BY THE CONTRACTOR AT NO ADDITIONAL CHARGE TO THE DEPARTMENT.

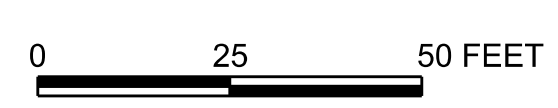
LEGEND

W/4"	- SOLID WHITE LINE / 4" WIDTH
DW/4"	- DOTTED WHITE LINE / 4" WIDTH
Y/4"	- SOLID YELLOW LINE / 4" WIDTH
DY/4"	- DOUBLE YELLOW LINE / 4" WIDTH
W/6"	- SOLID WHITE LINE / 6" WIDTH
BW/6"	- BROKEN WHITE LINE / 6" WIDTH
Y/6"	- SOLID YELLOW LINE / 6" WIDTH
W/8"	- SOLID WHITE LINE / 8" WIDTH
DEW/8"	- DOTTED EXT. WHITE LINE / 8" WIDTH
AW/8"	- AUXILIARY WHITE LINE / 8" WIDTH
W/24"	- SOLID WHITE LINE / 24" WIDTH
Y/24"	- SOLID YELLOW LINE / 24" WIDTH
◻	- EXISTING SIGN
◼	- PROPOSED SIGN



LEGEND

◻	EXISTING PAVEMENT MARKINGS/SIGNS
◼	PROPOSED PAVEMENT MARKINGS/SIGNS

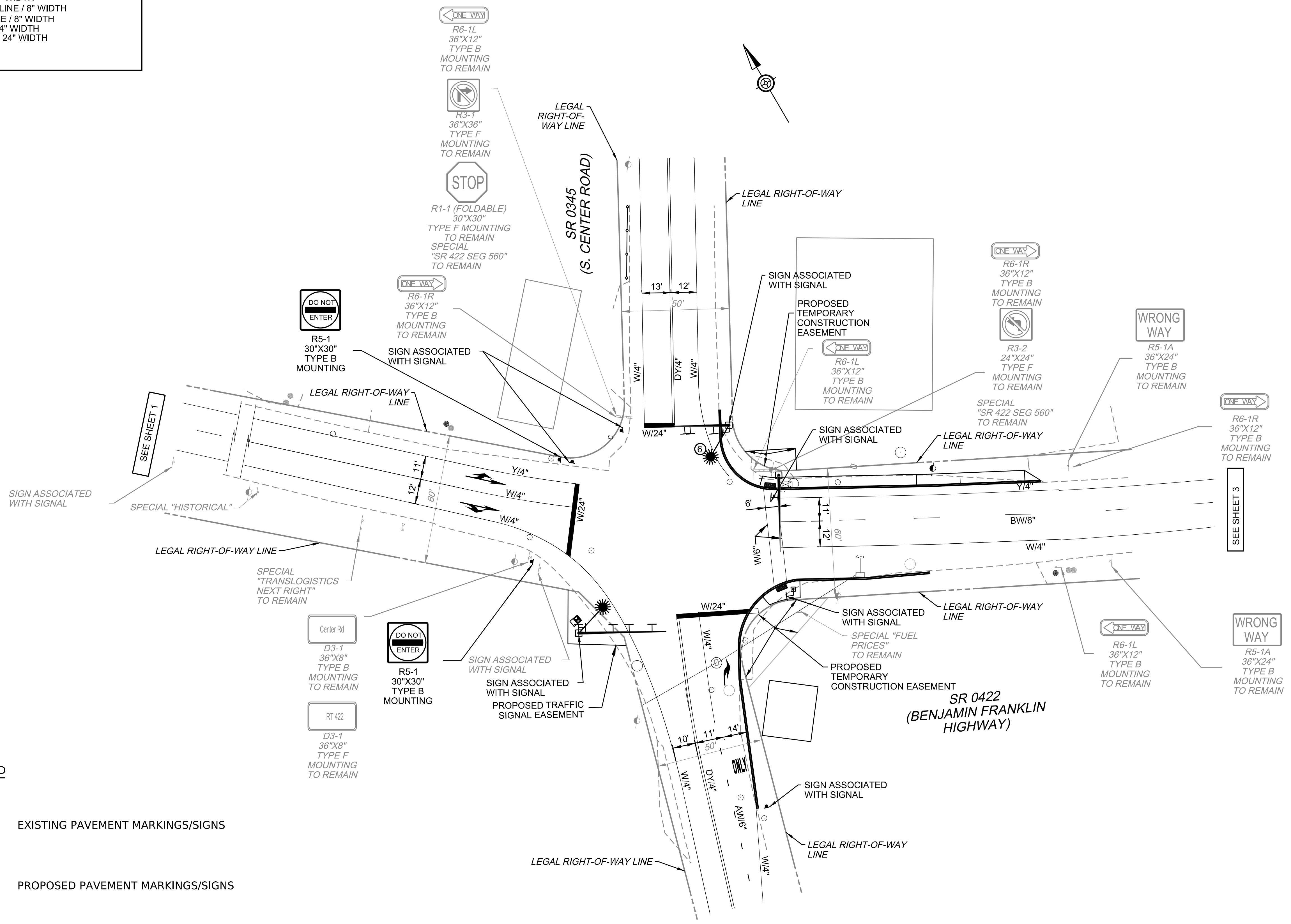


SIGNING AND PAVEMENT MARKING PLAN

SFILES SDATES STIMES SSCALE S SUBBERS


DISTRICT	COUNTY	ROUTE	SECTION	SHEET
5-0	BERKS	0422	23S	2 OF 13
AMITY TOWNSHIP				
REVISION NUMBER	REVISIONS	DATE	BY	

LEGEND	
W/4"	- SOLID WHITE LINE / 4" WIDTH
DW/4"	- DOTTED WHITE LINE / 4" WIDTH
Y/4"	- SOLID YELLOW LINE / 4" WIDTH
DY/4"	- DOUBLE YELLOW LINE / 4" WIDTH
W/6"	- SOLID WHITE LINE / 6" WIDTH
BW/6"	- BROKEN WHITE LINE / 6" WIDTH
Y/6"	- SOLID YELLOW LINE / 6" WIDTH
W/8"	- SOLID WHITE LINE / 8" WIDTH
DEW/8"	- DOTTED EXT. WHITE LINE / 8" WIDTH
AW/8"	- AUXILIARY WHITE LINE / 8" WIDTH
W/24"	- SOLID WHITE LINE / 24" WIDTH
Y/24"	- SOLID YELLOW LINE / 24" WIDTH
◻	- EXISTING SIGN
◼	- PROPOSED SIGN



LEGEND

	EXISTING PAVEMENT MARKINGS/SIGNS
	PROPOSED PAVEMENT MARKINGS/SIGNS

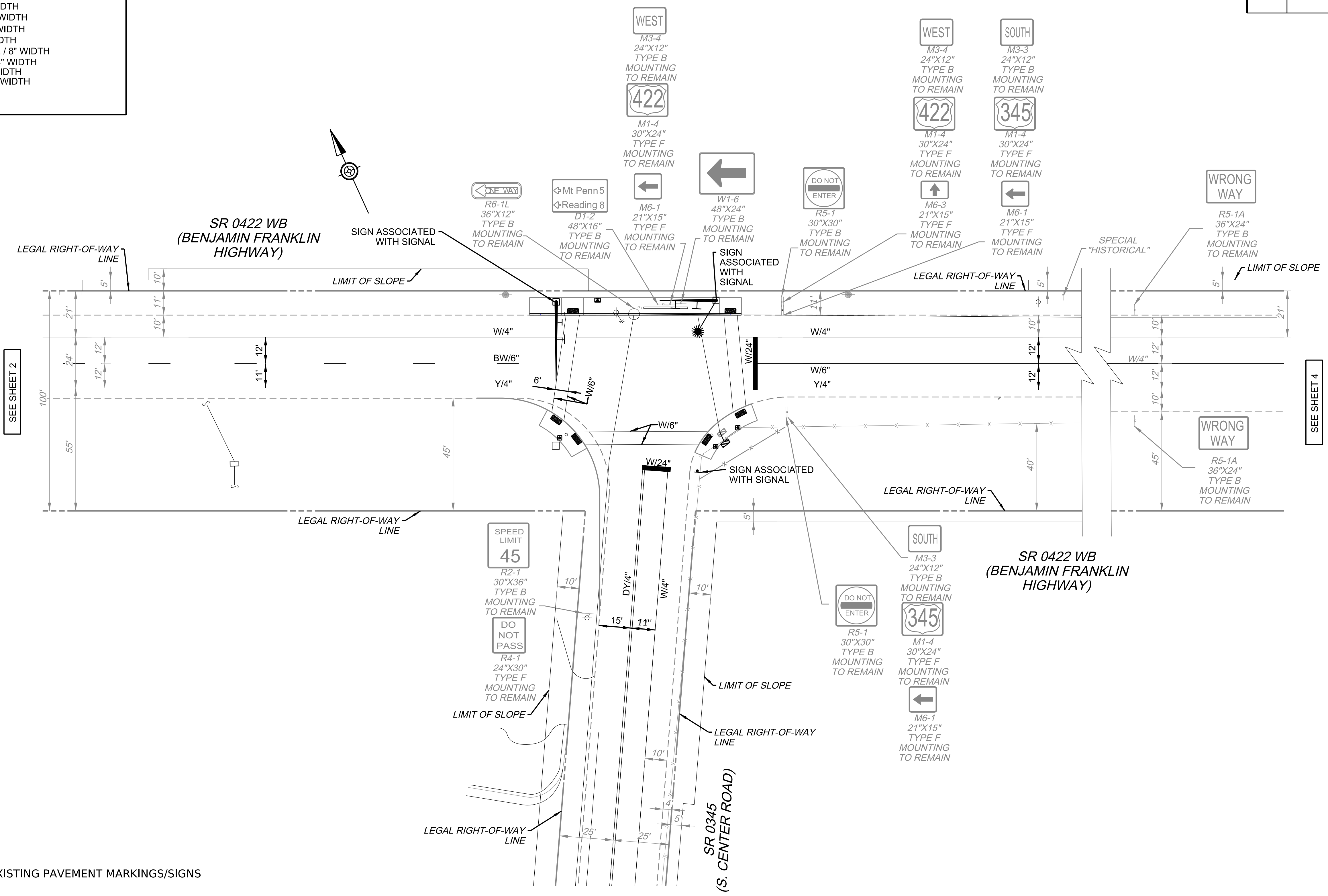


SIGNING AND PAVEMENT MARKING PLAN

SFILLES SDATIES STIMES SSCALEES SUBBERS

DISTRICT	COUNTY	ROUTE	SECTION	SHEET
5-0	BERKS	0422	23S	3 OF 13
AMITY TOWNSHIP				
REVISION NUMBER	REVISIONS	DATE	BY	

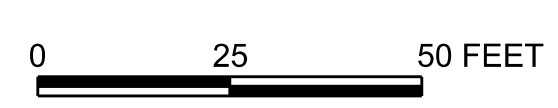
LEGEND	
W/4"	- SOLID WHITE LINE / 4" WIDTH
DW/4"	- DOTTED WHITE LINE / 4" WIDTH
Y/4"	- SOLID YELLOW LINE / 4" WIDTH
DY/4"	- DOUBLE YELLOW LINE / 4" WIDTH
W/6"	- SOLID WHITE LINE / 6" WIDTH
BW/6"	- BROKEN WHITE LINE / 6" WIDTH
Y/6"	- SOLID YELLOW LINE / 6" WIDTH
W/8"	- SOLID WHITE LINE / 8" WIDTH
DEW/8"	- DOTTED EXT. WHITE LINE / 8" WIDTH
AW/8"	- AUXILIARY WHITE LINE / 8" WIDTH
W/24"	- SOLID WHITE LINE / 24" WIDTH
Y/24"	- SOLID YELLOW LINE / 24" WIDTH
◻	- EXISTING SIGN
◻	- PROPOSED SIGN



SEE SHEET 2

SEE SHEET 4

LEGEND	
◻	EXISTING PAVEMENT MARKINGS/SIGNS
◼	PROPOSED PAVEMENT MARKINGS/SIGNS



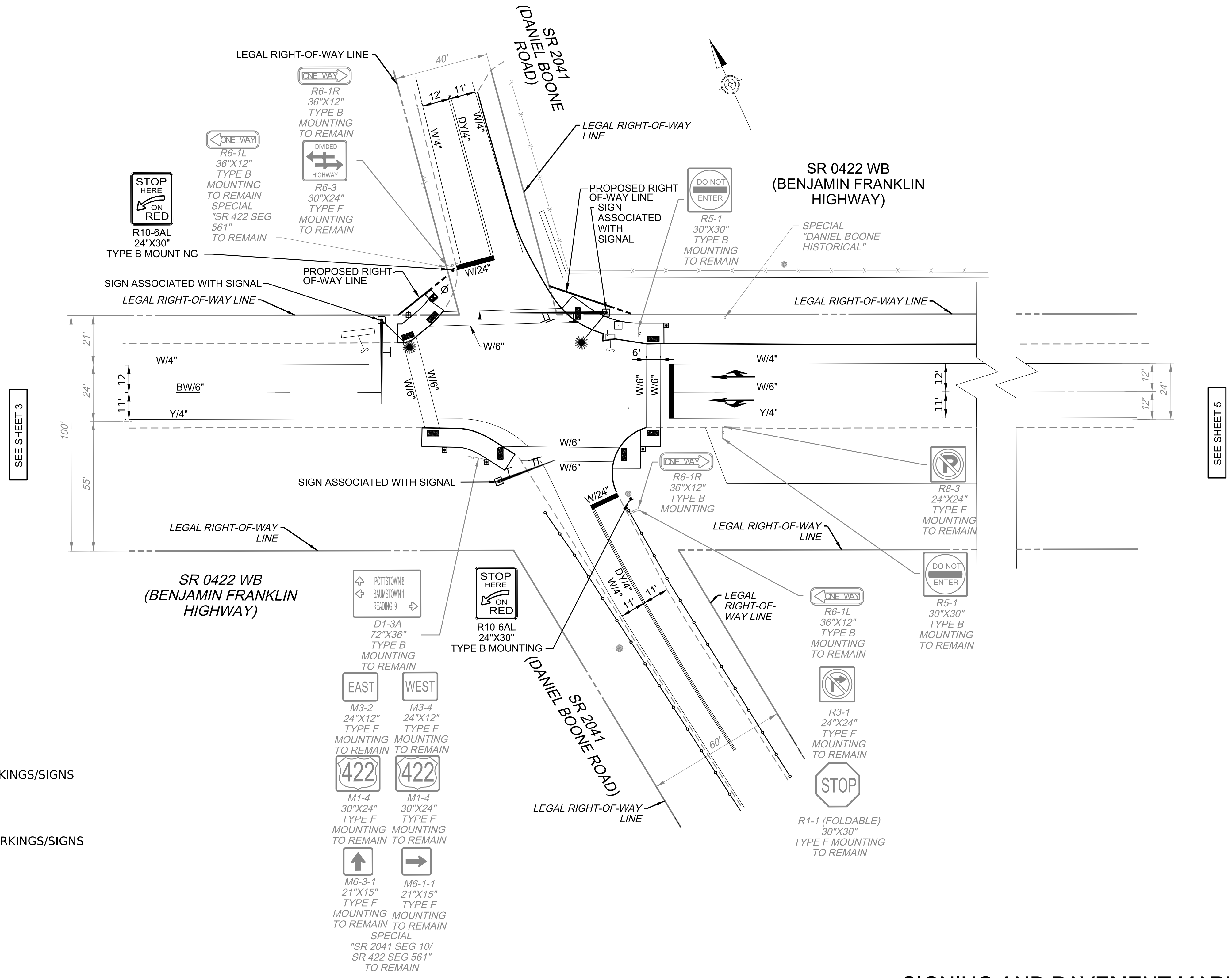
SIGNING AND PAVEMENT MARKING PLAN

SFILLES SDA/TIES STIMES SSCALE/S SUBBERS

DISTRICT	COUNTY	ROUTE	SECTION	SHEET
5-0	BERKS	0422	23S	4 OF 13
AMITY TOWNSHIP				
REVISION NUMBER	REVISIONS	DATE	BY	

LEGEND

- W/4" - SOLID WHITE LINE / 4" WIDTH
- DW/4" - DOTTED WHITE LINE / 4" WIDTH
- Y/4" - SOLID YELLOW LINE / 4" WIDTH
- DY/4" - DOUBLE YELLOW LINE / 4" WIDTH
- W/6" - SOLID WHITE LINE / 6" WIDTH
- BW/6" - BROKEN WHITE LINE / 6" WIDTH
- Y/6" - SOLID YELLOW LINE / 6" WIDTH
- W/8" - SOLID WHITE LINE / 8" WIDTH
- DEW/8" - DOTTED EXT. WHITE LINE / 8" WIDTH
- AW/8" - AUXILIARY WHITE LINE / 8" WIDTH
- W/24" - SOLID WHITE LINE / 24" WIDTH
- Y/24" - SOLID YELLOW LINE / 24" WIDTH
- ▾ - EXISTING SIGN
- ▴ - PROPOSED SIGN

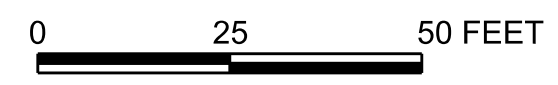


LEGEND

- EXISTING PAVEMENT MARKINGS/SIGNS
- PROPOSED PAVEMENT MARKINGS/SIGNS

LEGEND

- POTTSTOWN 8
BAUNSTOWN 1
READING 9
- D1-3A
72"x36"
TYPE B
MOUNTING TO REMAIN
- R10-6AL
24"x30"
TYPE B MOUNTING
- EAST
M3-2
24"x12"
TYPE F
MOUNTING TO REMAIN
- WEST
M3-4
24"x12"
TYPE F
MOUNTING TO REMAIN
- 422
M1-4
30"x24"
TYPE F
MOUNTING TO REMAIN
- 422
M1-4
30"x24"
TYPE F
MOUNTING TO REMAIN
- ↑
M6-3-1
21"x15"
TYPE F
MOUNTING TO REMAIN
- M6-1-1
21"x15"
TYPE F
MOUNTING TO REMAIN
- SPECIAL
"SR 2041 SEG 10/
SR 422 SEG 561"
TO REMAIN



SIGNING AND PAVEMENT MARKING PLAN

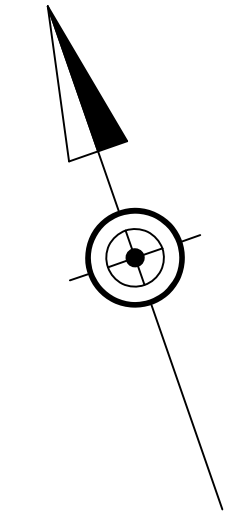
SEE SHEET 3

SEE SHEET 5

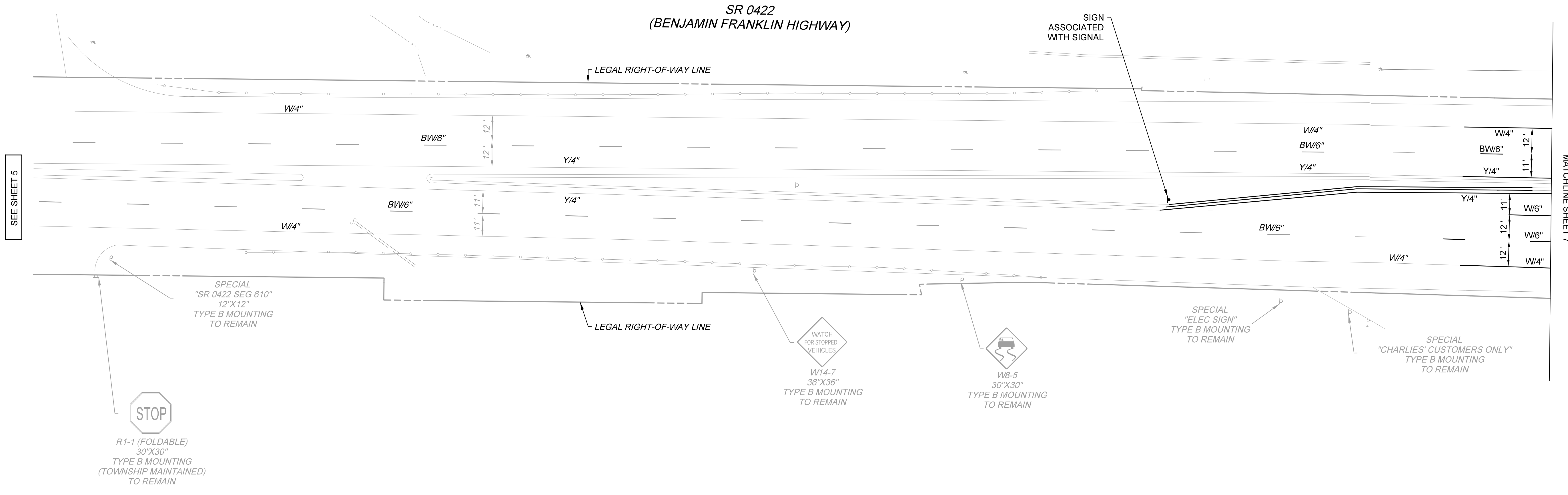
SFILLES SDA/TIES STIMES SSCALE/S SUBBERS

DISTRICT	COUNTY	ROUTE	SECTION	SHEET
5-0	BERKS	0422	23S	6 OF 13
AMITY TOWNSHIP				
REVISION NUMBER	REVISIONS	DATE	BY	

LEGEND	
W/4"	- SOLID WHITE LINE / 4" WIDTH
DW/4"	- DOTTED WHITE LINE / 4" WIDTH
Y/4"	- SOLID YELLOW LINE / 4" WIDTH
DY/4"	- DOUBLE YELLOW LINE / 4" WIDTH
W/6"	- SOLID WHITE LINE / 6" WIDTH
BW/6"	- BROKEN WHITE LINE / 6" WIDTH
Y/6"	- SOLID YELLOW LINE / 6" WIDTH
W/8"	- SOLID WHITE LINE / 8" WIDTH
DEW/8"	- DOTTED EXT. WHITE LINE / 8" WIDTH
AW/8"	- AUXILIARY WHITE LINE / 8" WIDTH
W/24"	- SOLID WHITE LINE / 24" WIDTH
Y/24"	- SOLID YELLOW LINE / 24" WIDTH
◻	- EXISTING SIGN
◼	- PROPOSED SIGN



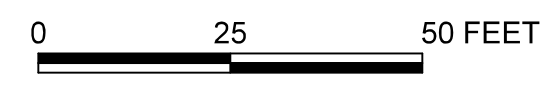
**SR 0422
(BENJAMIN FRANKLIN HIGHWAY)**



SEE SHEET 5

MATCHLINE SHEET 7

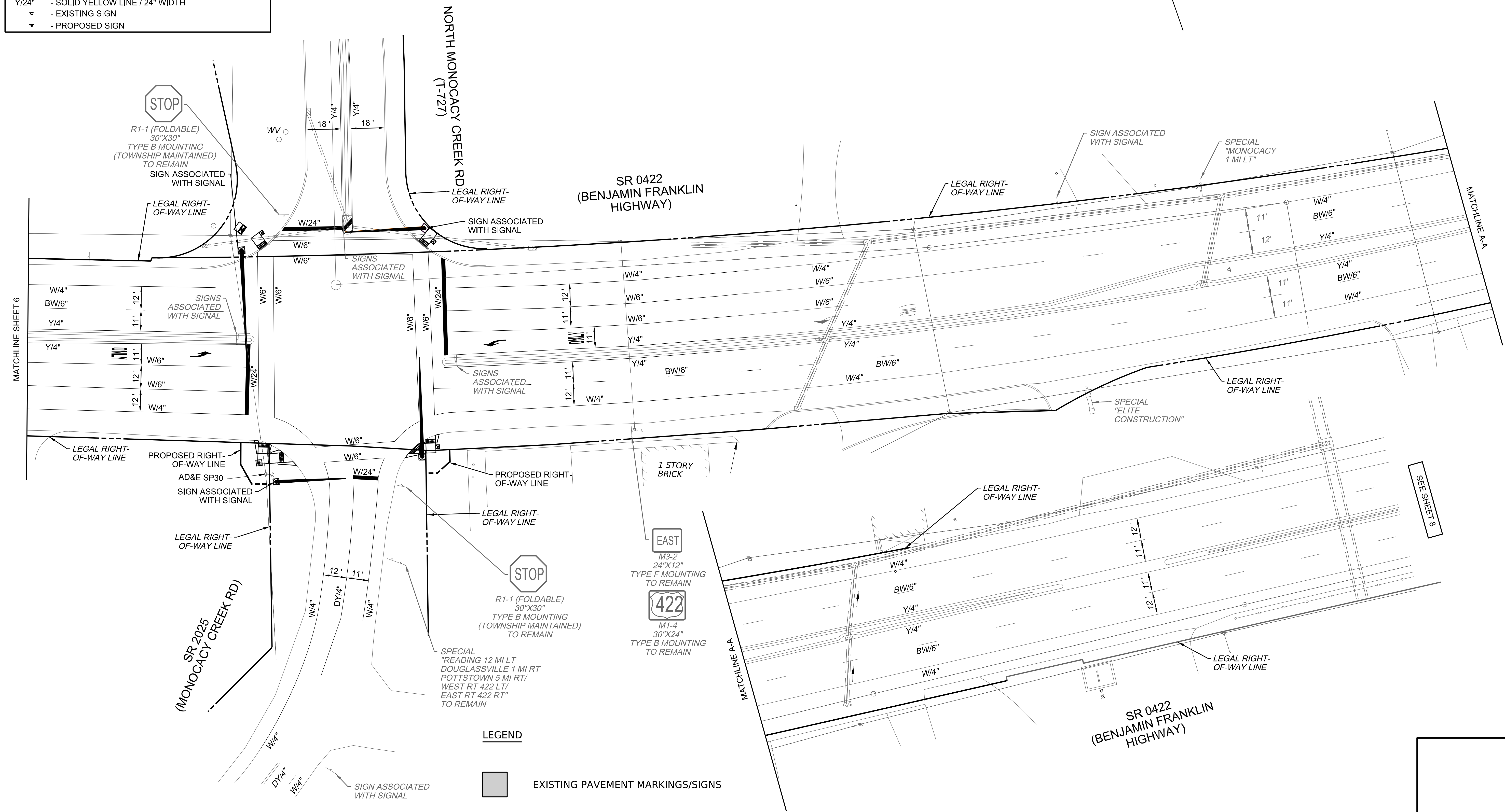
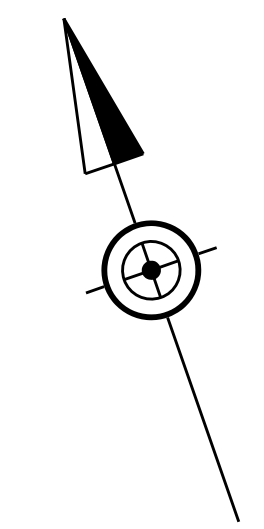
LEGEND	
	EXISTING PAVEMENT MARKINGS/SIGNS
	PROPOSED PAVEMENT MARKINGS/SIGNS



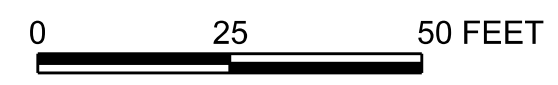
SIGNING AND PAVEMENT MARKING PLAN

DISTRICT	COUNTY	ROUTE	SECTION	SHEET
5-0	BERKS	0422	23S	7 OF 13
AMITY TOWNSHIP				
REVISION NUMBER	REVISIONS	DATE	BY	

LEGEND	
W/4"	- SOLID WHITE LINE / 4" WIDTH
DW/4"	- DOTTED WHITE LINE / 4" WIDTH
Y/4"	- SOLID YELLOW LINE / 4" WIDTH
DY/4"	- DOUBLE YELLOW LINE / 4" WIDTH
W/6"	- SOLID WHITE LINE / 6" WIDTH
BW/6"	- BROKEN WHITE LINE / 6" WIDTH
Y/6"	- SOLID YELLOW LINE / 6" WIDTH
W/8"	- SOLID WHITE LINE / 8" WIDTH
DEW/8"	- DOTTED EXT. WHITE LINE / 8" WIDTH
AW/8"	- AUXILIARY WHITE LINE / 8" WIDTH
W/24"	- SOLID WHITE LINE / 24" WIDTH
Y/24"	- SOLID YELLOW LINE / 24" WIDTH
◻	- EXISTING SIGN
◻	- PROPOSED SIGN



LEGEND	
◻	EXISTING PAVEMENT MARKINGS/SIGNS
◻	PROPOSED PAVEMENT MARKINGS/SIGNS



SIGNING AND PAVEMENT MARKING PLAN

SFILES SDATIES STIMES SSCALE S SUBBERS

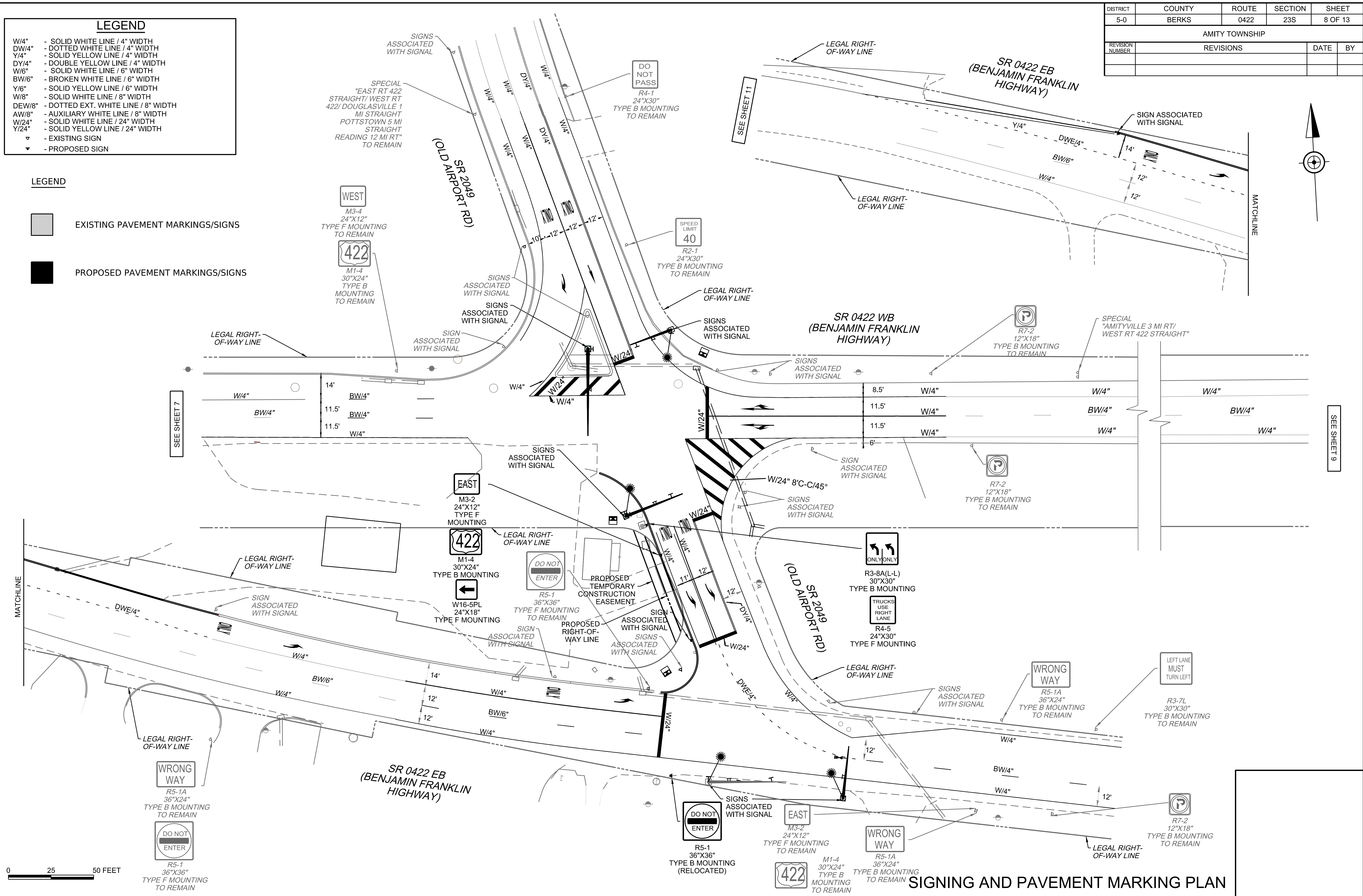
DISTRICT	COUNTY	ROUTE	SECTION	SHEET
5-0	BERKS	0422	23S	8 OF 13
AMITY TOWNSHIP				
REVISION NUMBER	REVISIONS	DATE	BY	

LEGEND

- W/4" - SOLID WHITE LINE / 4" WIDTH
- DW/4" - DOTTED WHITE LINE / 4" WIDTH
- Y/4" - SOLID YELLOW LINE / 4" WIDTH
- DY/4" - DOUBLE YELLOW LINE / 4" WIDTH
- W/6" - SOLID WHITE LINE / 6" WIDTH
- BW/6" - BROKEN WHITE LINE / 6" WIDTH
- Y/6" - SOLID YELLOW LINE / 6" WIDTH
- W/8" - SOLID WHITE LINE / 8" WIDTH
- DEW/8" - DOTTED EXT. WHITE LINE / 8" WIDTH
- AW/8" - AUXILIARY WHITE LINE / 8" WIDTH
- W/24" - SOLID WHITE LINE / 24" WIDTH
- Y/24" - SOLID YELLOW LINE / 24" WIDTH
- ▲ - EXISTING SIGN
- ▼ - PROPOSED SIGN

LEGEND

- EXISTING PAVEMENT MARKINGS/SIGNS
- PROPOSED PAVEMENT MARKINGS/SIGNS



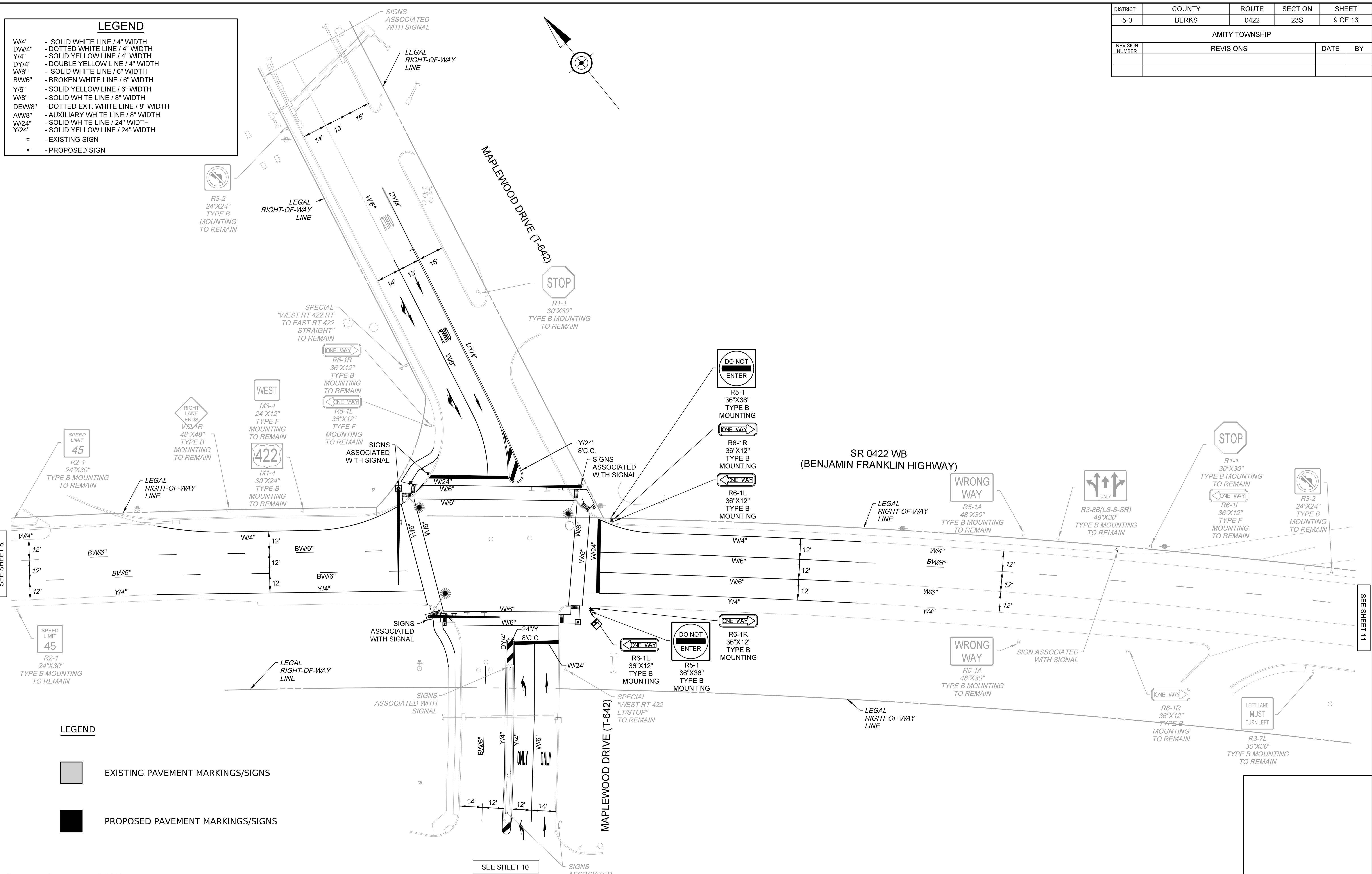
SIGNING AND PAVEMENT MARKING PLAN

SFILES SDATES STIMES SSCALE S SUBBERS

DISTRICT	COUNTY	ROUTE	SECTION	SHEET
5-0	BERKS	0422	23S	9 OF 13
AMITY TOWNSHIP				
REVISION NUMBER	REVISIONS	DATE	BY	

LEGEND

- W/4" - SOLID WHITE LINE / 4" WIDTH
- DW/4" - DOTTED WHITE LINE / 4" WIDTH
- Y/4" - SOLID YELLOW LINE / 4" WIDTH
- DY/4" - DOUBLE YELLOW LINE / 4" WIDTH
- W/6" - SOLID WHITE LINE / 6" WIDTH
- BW/6" - BROKEN WHITE LINE / 6" WIDTH
- Y/6" - SOLID YELLOW LINE / 6" WIDTH
- W/8" - SOLID WHITE LINE / 8" WIDTH
- DEW/8" - DOTTED EXT. WHITE LINE / 8" WIDTH
- AW/8" - AUXILIARY WHITE LINE / 8" WIDTH
- W/24" - SOLID WHITE LINE / 24" WIDTH
- Y/24" - SOLID YELLOW LINE / 24" WIDTH
- ◻ - EXISTING SIGN
- ◻ - PROPOSED SIGN



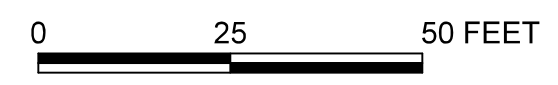
SEE SHEET 8

SEE SHEET 11

SEE SHEET 10

LEGEND

- EXISTING PAVEMENT MARKINGS/SIGNS
- PROPOSED PAVEMENT MARKINGS/SIGNS

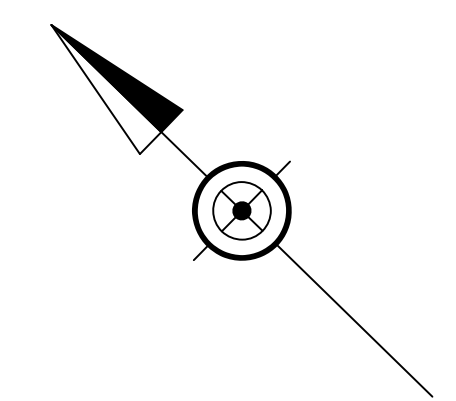


SIGNING AND PAVEMENT MARKING PLAN

c:\working\proj\berks\042211948\Signal_Signing.dwg 2/26/2024 9:18:49 AM 1,25

DISTRICT	COUNTY	ROUTE	SECTION	SHEET
5-0	BERKS	0422	23S	10 OF 13
AMITY TOWNSHIP				
REVISION NUMBER	REVISIONS	DATE	BY	

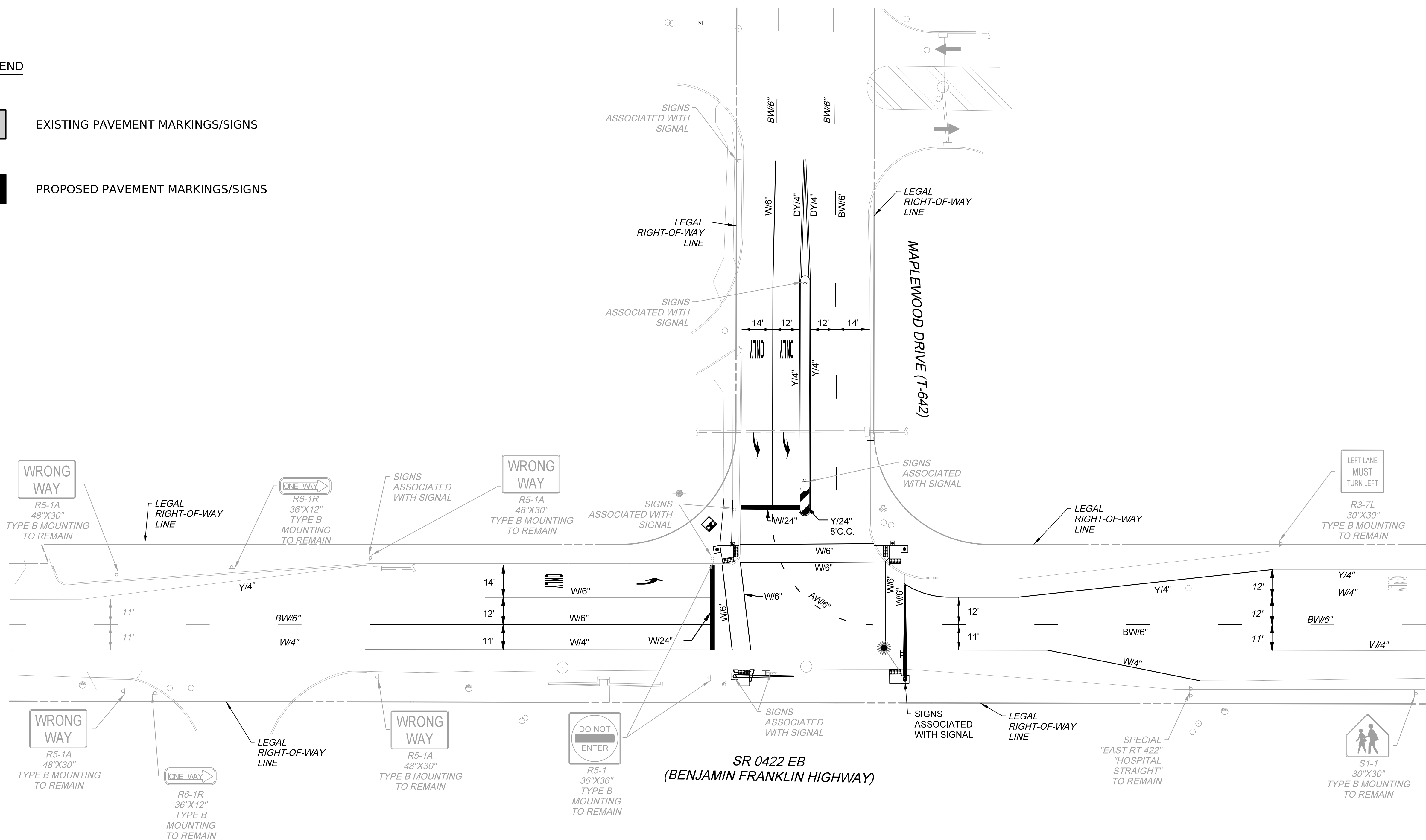
LEGEND	
W/4"	- SOLID WHITE LINE / 4" WIDTH
DW/4"	- DOTTED WHITE LINE / 4" WIDTH
Y/4"	- SOLID YELLOW LINE / 4" WIDTH
DY/4"	- DOUBLE YELLOW LINE / 4" WIDTH
W/6"	- SOLID WHITE LINE / 6" WIDTH
BW/6"	- BROKEN WHITE LINE / 6" WIDTH
Y/6"	- SOLID YELLOW LINE / 6" WIDTH
W/8"	- SOLID WHITE LINE / 8" WIDTH
DEW/8"	- DOTTED EXT. WHITE LINE / 8" WIDTH
AW/8"	- AUXILIARY WHITE LINE / 8" WIDTH
W/24"	- SOLID WHITE LINE / 24" WIDTH
Y/24"	- SOLID YELLOW LINE / 24" WIDTH
◻	- EXISTING SIGN
◻	- PROPOSED SIGN



SEE SHEET 9

LEGEND

	EXISTING PAVEMENT MARKINGS/SIGNS
	PROPOSED PAVEMENT MARKINGS/SIGNS



0 25 50 FEET

c:\working\proj\wpa\2211948\Sigal_SPMF_05.dgn
2/26/2024 9:16:52 AM 1:25

SIGNING AND PAVEMENT MARKING PLAN

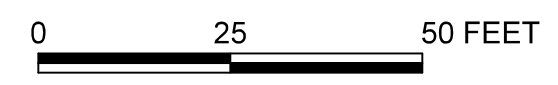
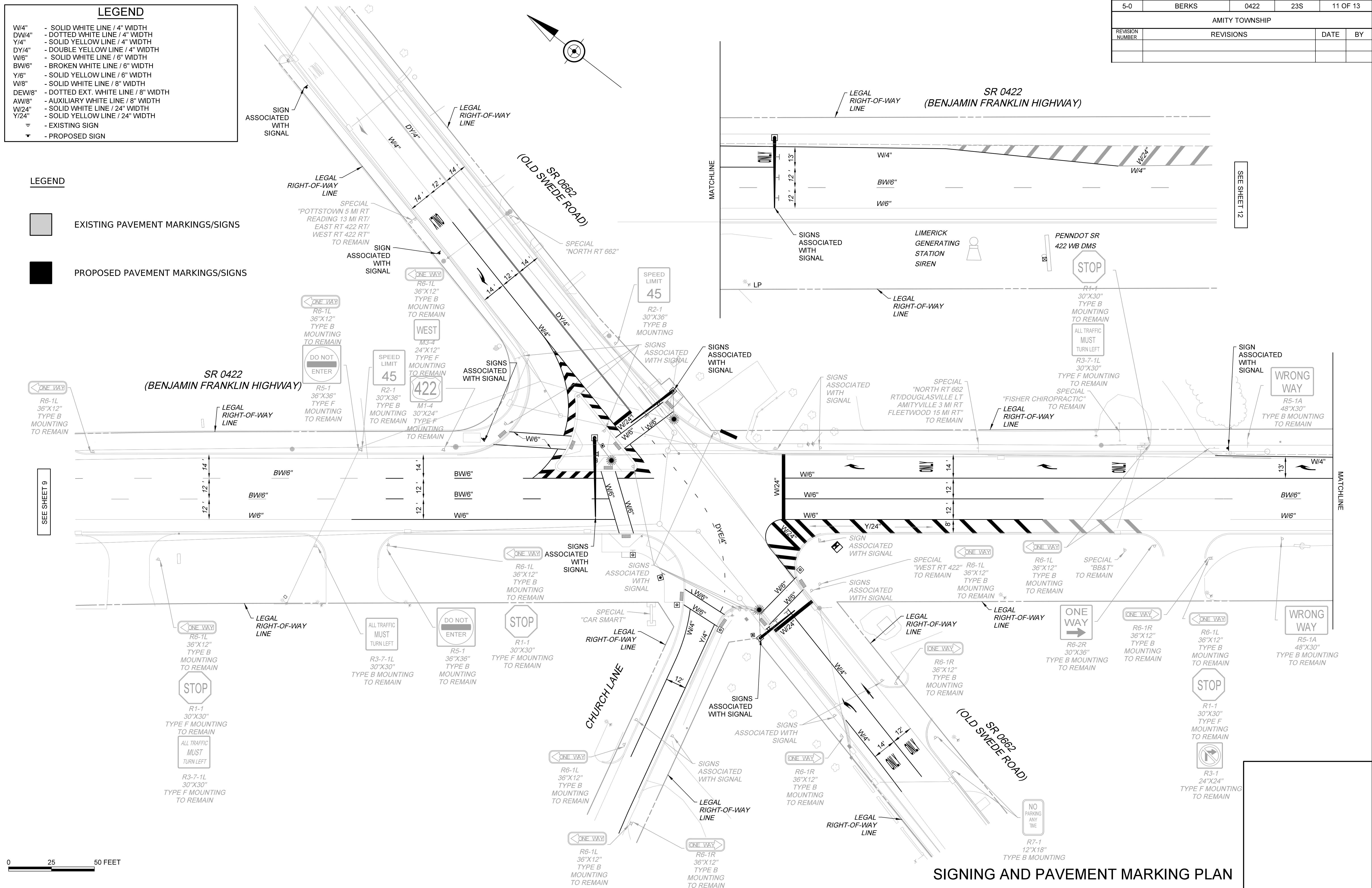
DISTRICT	COUNTY	ROUTE	SECTION	SHEET
5-0	BERKS	0422	23S	11 OF 13
AMITY TOWNSHIP				
REVISION NUMBER	REVISIONS	DATE	BY	

LEGEND

- W/4" - SOLID WHITE LINE / 4" WIDTH
- DW/4" - DOTTED WHITE LINE / 4" WIDTH
- Y/4" - SOLID YELLOW LINE / 4" WIDTH
- DY/4" - DOUBLE YELLOW LINE / 4" WIDTH
- W/6" - SOLID WHITE LINE / 6" WIDTH
- BW/6" - BROKEN WHITE LINE / 6" WIDTH
- Y/6" - SOLID YELLOW LINE / 6" WIDTH
- W/8" - SOLID WHITE LINE / 8" WIDTH
- DEW/8" - DOTTED EXT. WHITE LINE / 8" WIDTH
- AW/8" - AUXILIARY WHITE LINE / 8" WIDTH
- W/24" - SOLID WHITE LINE / 24" WIDTH
- Y/24" - SOLID YELLOW LINE / 24" WIDTH
- ◻ - EXISTING SIGN
- ◻ - PROPOSED SIGN

LEGEND

- ◻ EXISTING PAVEMENT MARKINGS/SIGNS
- ◻ PROPOSED PAVEMENT MARKINGS/SIGNS



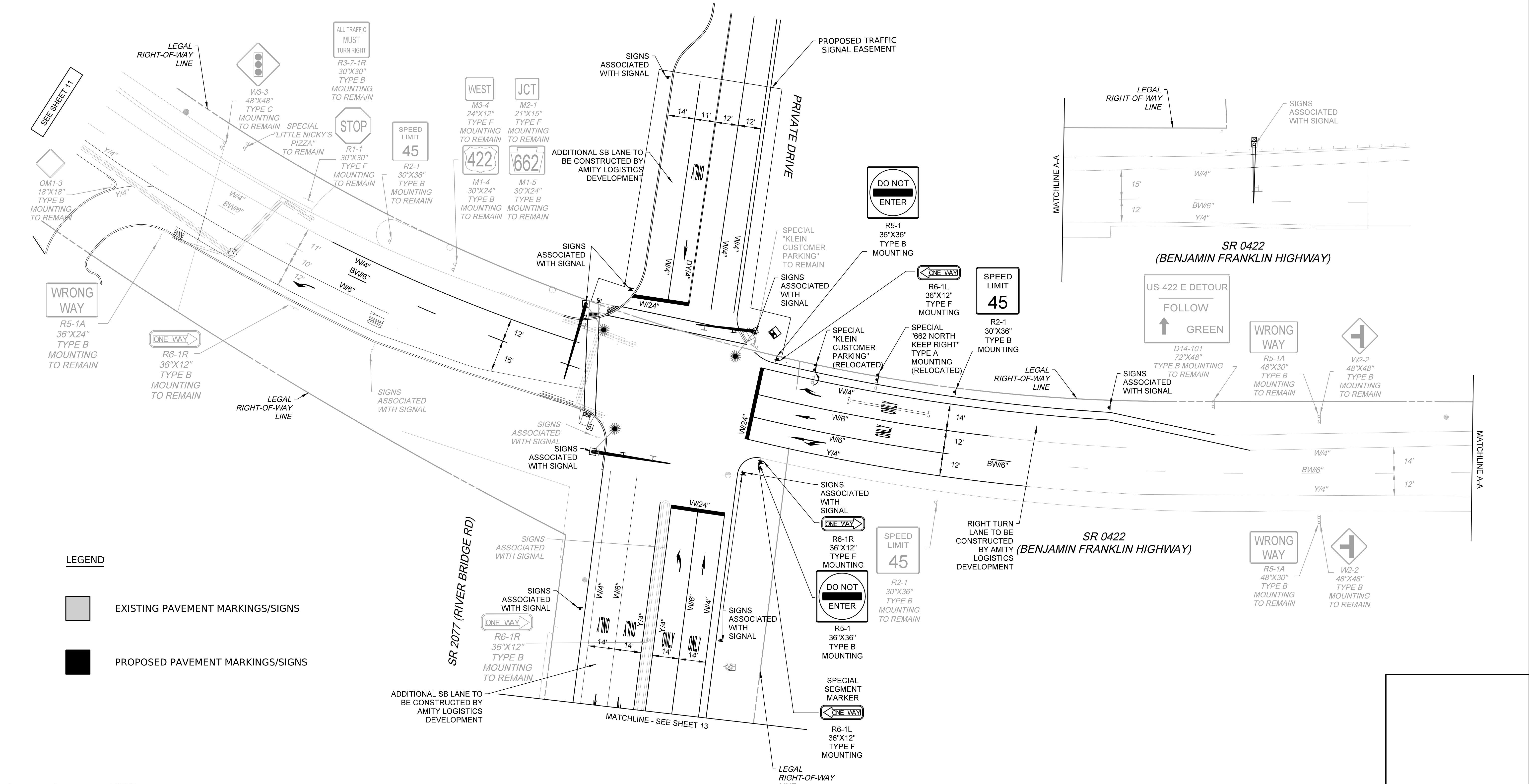
SIGNING AND PAVEMENT MARKING PLAN

c:\working\proj\sig\sig\211948\Sig\Signal_SMP_06.dgn
 2/26/2024 9:16:57 AM 3/25

DISTRICT	COUNTY	ROUTE	SECTION	SHEET
5-0	BERKS	0422	23S	12 OF 13
AMITY TOWNSHIP				
REVISION NUMBER	REVISIONS	DATE	BY	

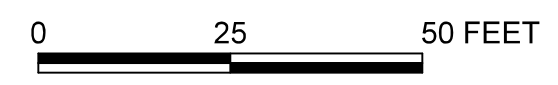
LEGEND

- W/4" - SOLID WHITE LINE / 4" WIDTH
- DW/4" - DOTTED WHITE LINE / 4" WIDTH
- Y/4" - SOLID YELLOW LINE / 4" WIDTH
- DY/4" - DOUBLE YELLOW LINE / 4" WIDTH
- W/6" - SOLID WHITE LINE / 6" WIDTH
- BW/6" - BROKEN WHITE LINE / 6" WIDTH
- Y/6" - SOLID YELLOW LINE / 6" WIDTH
- W/8" - SOLID WHITE LINE / 8" WIDTH
- DEW/8" - DOTTED EXT. WHITE LINE / 8" WIDTH
- AW/8" - AUXILIARY WHITE LINE / 8" WIDTH
- W/24" - SOLID WHITE LINE / 24" WIDTH
- Y/24" - SOLID YELLOW LINE / 24" WIDTH
- ◻ - EXISTING SIGN
- ◻ - PROPOSED SIGN



LEGEND

- EXISTING PAVEMENT MARKINGS/SIGNS
- PROPOSED PAVEMENT MARKINGS/SIGNS

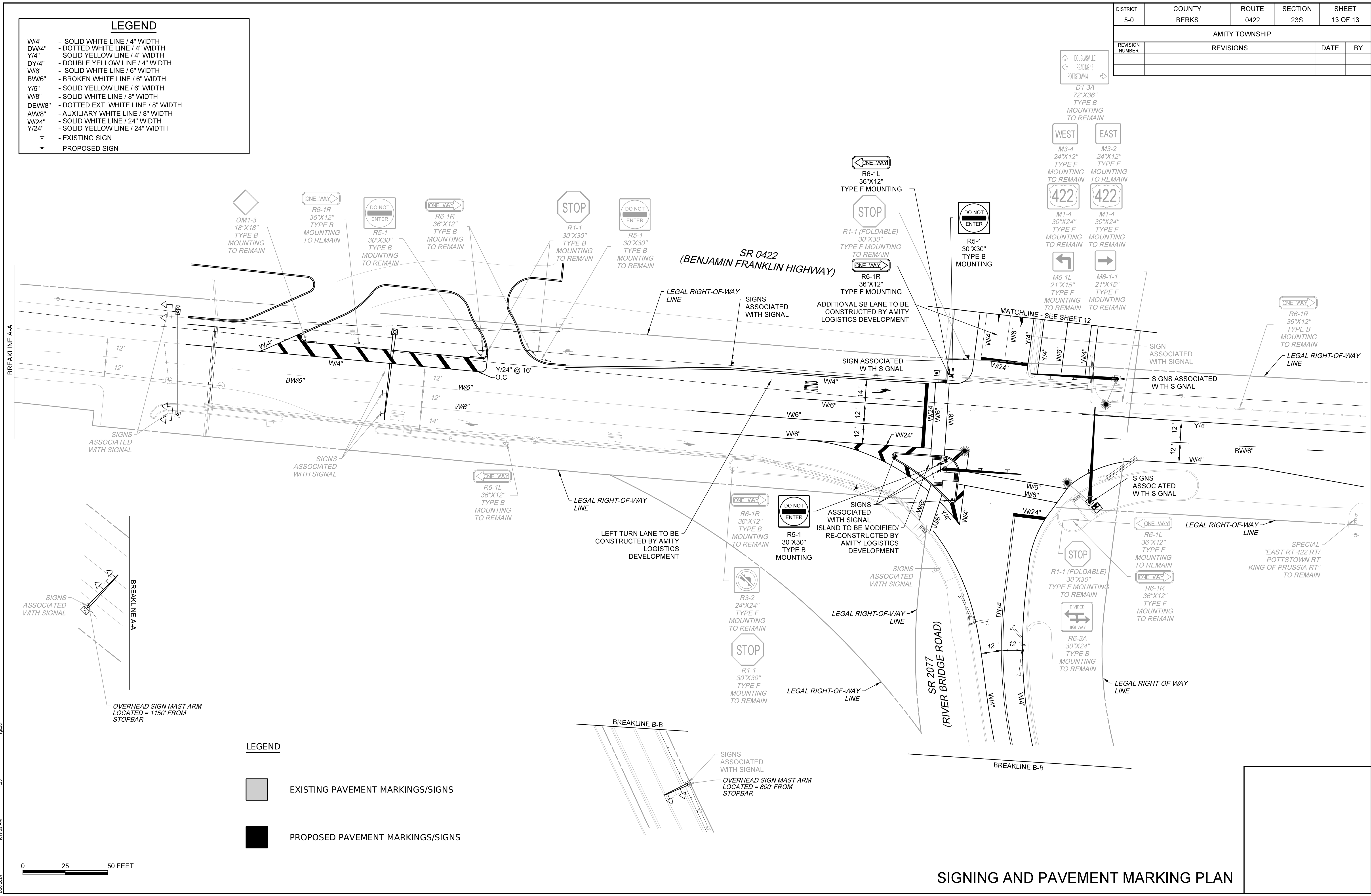


SIGNING AND PAVEMENT MARKING PLAN

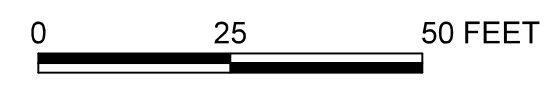
c:\working\proj\wpa\042211948\Sigal_SMP_07.dgn
 2/26/2024 9:15:01 AM 3922

DISTRICT	COUNTY	ROUTE	SECTION	SHEET
5-0	BERKS	0422	23S	13 OF 13
AMITY TOWNSHIP				
REVISION NUMBER	REVISIONS	DATE	BY	

LEGEND	
W/4"	- SOLID WHITE LINE / 4" WIDTH
DW/4"	- DOTTED WHITE LINE / 4" WIDTH
Y/4"	- SOLID YELLOW LINE / 4" WIDTH
DY/4"	- DOUBLE YELLOW LINE / 4" WIDTH
W/6"	- SOLID WHITE LINE / 6" WIDTH
BW/6"	- BROKEN WHITE LINE / 6" WIDTH
Y/6"	- SOLID YELLOW LINE / 6" WIDTH
W/8"	- SOLID WHITE LINE / 8" WIDTH
DEW/8"	- DOTTED EXT. WHITE LINE / 8" WIDTH
AW/8"	- AUXILIARY WHITE LINE / 8" WIDTH
W/24"	- SOLID WHITE LINE / 24" WIDTH
Y/24"	- SOLID YELLOW LINE / 24" WIDTH
◻	- EXISTING SIGN
◻	- PROPOSED SIGN



LEGEND	
	EXISTING PAVEMENT MARKINGS/SIGNS
	PROPOSED PAVEMENT MARKINGS/SIGNS



SIGNING AND PAVEMENT MARKING PLAN

c:\working\projects\berks\0422\1948\Signal_SMPF_08.dgn
 2/26/2024 8:15:09 AM 1:25