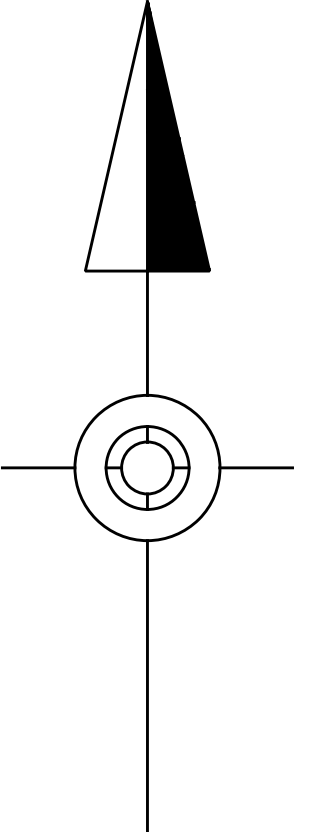
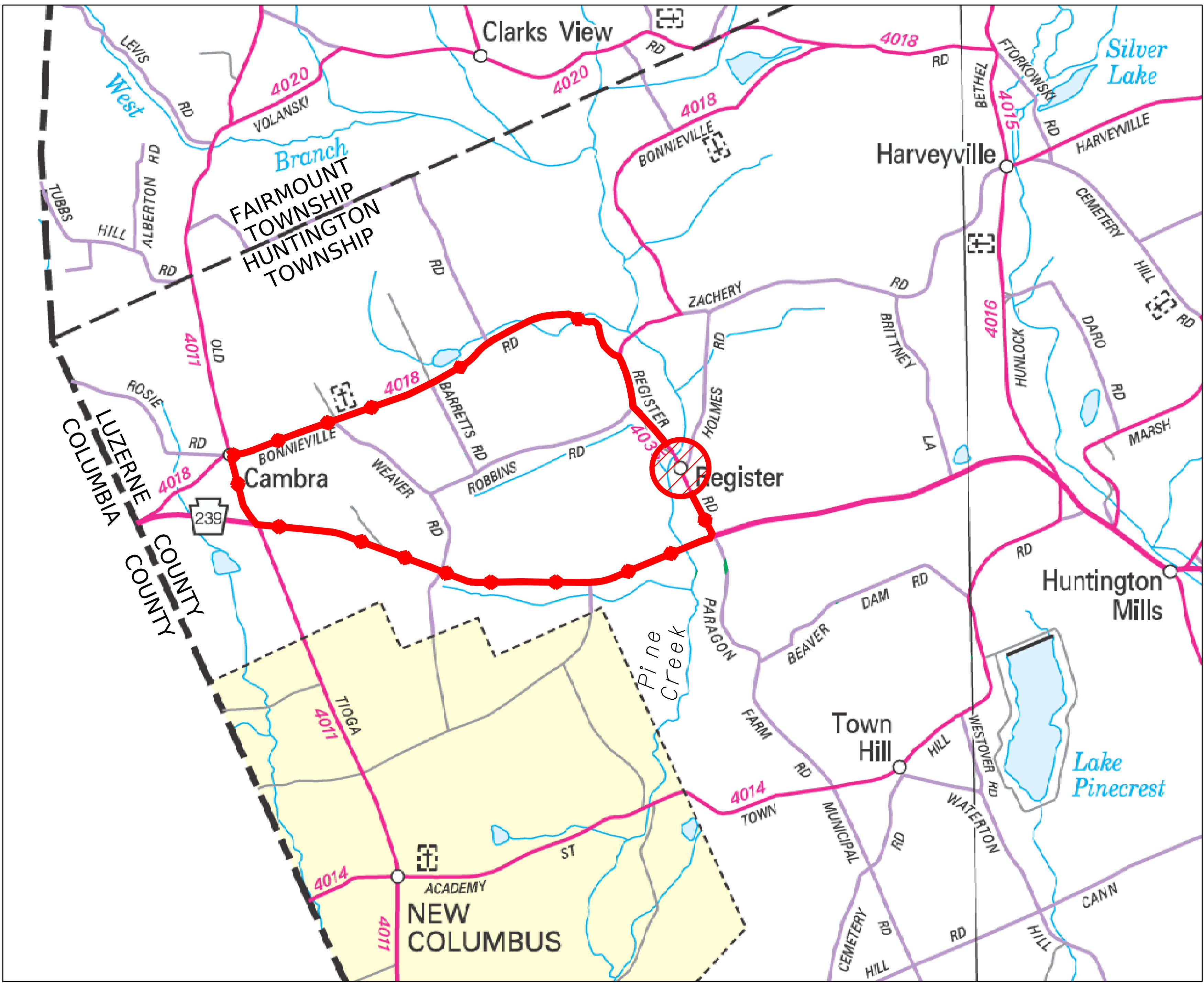







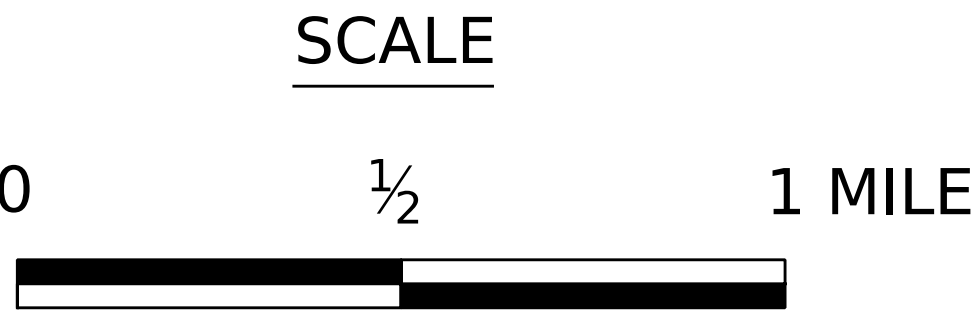
SR 4035 (REGISTER ROAD) OVER PINE CREEK HUNTINGTON TOWNSHIP, LUZERNE COUNTY



LEGEND

-  PROJECT LOCATION
-  STATE HIGHWAY
-  TOWNSHIP ROAD
-  MUNICIPAL BOUNDARY
-  DETOUR (4.7 MILES)

LOCATION MAP



PRELIMINARY



DETOUR PLAN FEBRUARY 2024



DATE: 1/20/24
FILE: C:\Users\jflanning\OneDrive - Gannett Fleming\Documents\SR 4035 Detour\SR 4035 Detour.dwg