



Pennsylvania
Department of Transportation

2026 Construction Program



PennDOT Engineering District 1

SERVING CRAWFORD, ERIE, FOREST, MERCER, VENANGO, AND WARREN COUNTIES

Josh Shapiro, Governor

Michael Carroll, Secretary of Transportation

Brian A. McNulty, P.E., District Executive



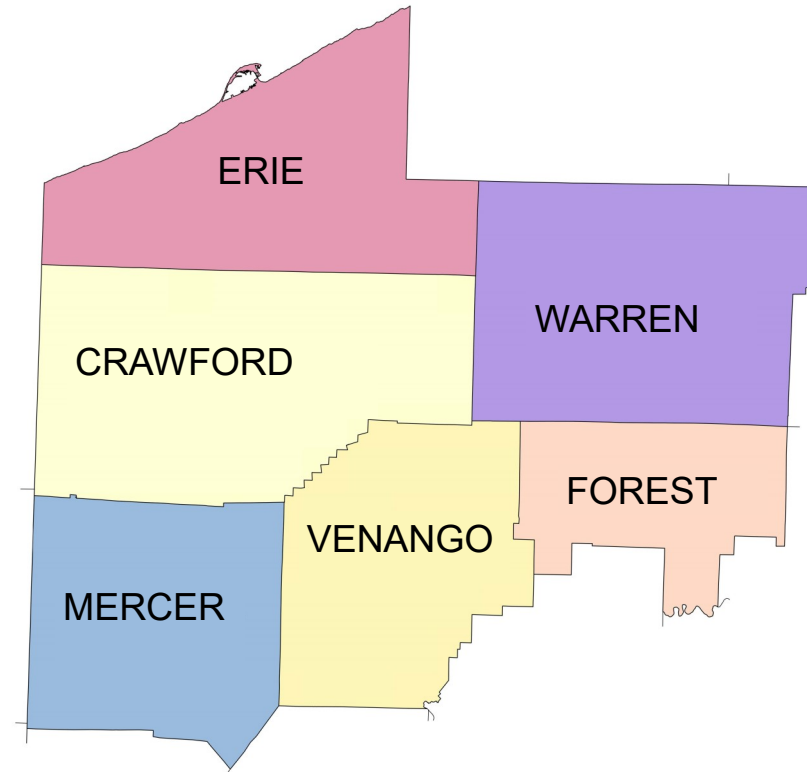
Engineering District 1

District Office

255 Elm Street
Oil City, PA 16301
814-678-7085

Business Hours:

8:00 AM — 4:30 PM
Monday — Friday



County Offices

Crawford County
18492 Smock Highway
Meadville, PA 16335
Phone: 814-332-6880

Mercer County
215 North Maple Street
Mercer, PA 16137
Phone: 724-662-5350

Erie County
9031 Peach Street
Waterford, PA 16441
Phone: 814-871-4411

Venango County
1460 Pittsburgh Road
Franklin, PA 16323
Phone: 814-432-3115

Forest County
645 Elm Street
Tionesta, PA 16353
Phone: 814-755-3589

Warren County
20745 US Route 6
Warren, PA 16365
Phone: 814-723-3500



2026 Construction Program

Thank you for your interest in the Pennsylvania Department of Transportation (PennDOT) District 1 Construction Program for 2026.

District 1 is responsible for the state-maintained transportation network in the northwest region of Pennsylvania. This network includes nearly 4,000 miles of roadway and more than 2,000 bridges in Crawford, Erie, Forest, Mercer, Venango, and Warren counties.

This publication is intended to provide a general overview of projects currently under construction and those scheduled to be awarded or begin construction in 2026.

The 2026 Construction Book is divided into seven sections that represent the six counties in District 1, as well as a section for Districtwide projects.

The projects listed include award dates, expected completion dates, project descriptions, project locations, costs, and traffic impacts. The listed estimated cost for a project is for the construction phase only of the project.

County maps showing the location of all current and upcoming construction projects are included for reference.

For your reference:

- Bridge Projects are **RED** points or **RED** lines
- Highway Projects are **BLUE** points or **BLUE** lines
- Local Projects are **GREEN** points or **GREEN** lines
- Safety Projects are **ORANGE** points or **ORANGE** lines

Please keep this book on hand throughout the upcoming construction season.

Note: All information is correct as of the distribution date of this booklet. Listed costs reflect the construction contract amount, unless otherwise noted with (est.). Let dates are subject to change.

Date of Publication: March 31, 2026



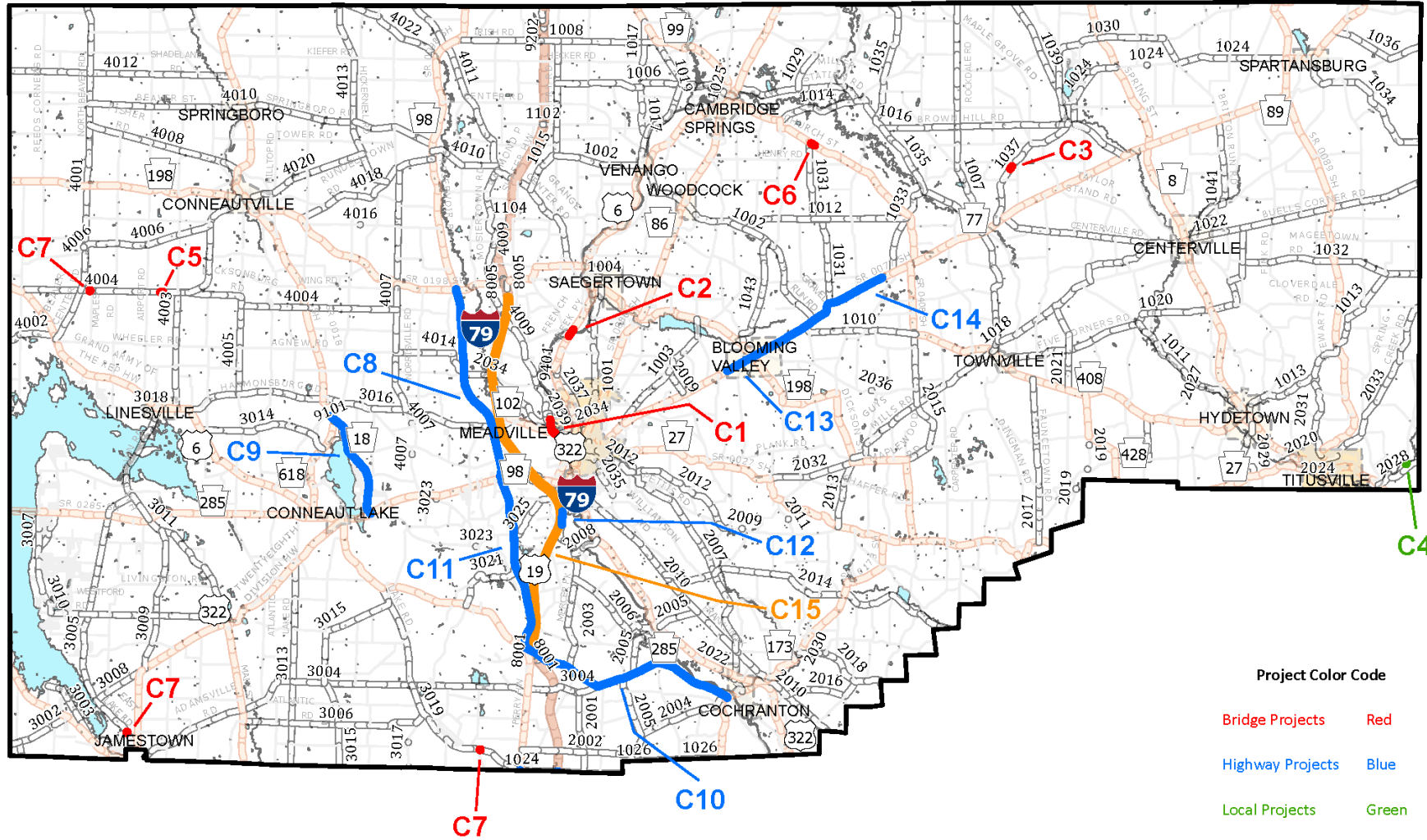
2025 Program vs. 2026 Program

2025 Results	2026 Projections
<p data-bbox="590 613 730 654"><u>Projects</u></p> <p data-bbox="541 711 800 751">Highway — 20</p> <p data-bbox="579 760 762 800">Bridge — 7</p> <p data-bbox="562 808 779 849">Safety — 11</p> <p data-bbox="590 857 751 898">Local — 7</p> <p data-bbox="443 954 888 995">Committed Projects — 45</p> <p data-bbox="453 1003 898 1044">Carryover Projects* — 49</p>	<p data-bbox="1367 597 1507 638"><u>Projects</u></p> <p data-bbox="1314 695 1570 735">Highway — 37</p> <p data-bbox="1331 743 1554 784">Bridge — 14</p> <p data-bbox="1341 792 1541 833">Safety — 13</p> <p data-bbox="1356 841 1547 881">Local — 10</p> <p data-bbox="1335 889 1535 930">Protect — 2</p> <p data-bbox="1220 979 1665 1019">Committed Projects — 76</p> <p data-bbox="1230 1027 1675 1068">Carryover Projects* — 34</p>

***A Carryover Project is defined as a project with a contract award date in a previous year. These projects may have had physical work that happened in a prior construction season or were awarded to a contractor in a previous year with physical work starting in 2026.**



Crawford 2026 Project Map



Project Color Code

- Bridge Projects Red
- Highway Projects Blue
- Local Projects Green
- Safety Projects Orange

Location Map		2026 Crawford Construction Projects	
		PennDOT D-1, Crawford County, PA	
<small>Sources: - PennDOT Oracle Database - BCMS/MPMS - USGS</small>			
<small>PennDOT Engineering District 1-0 300 Elm Street Oil City, PA 16964 (814) 698-7685</small>			
		<small>Map Date: 3/27/2026</small>	



Crawford 2026 Carryover Projects

Map ID:	C1	C2	
Title:	SR 2039: Dunham Rd Br	US 6 French Ck Br #3	
SR (Section):	SR 2039: (B00)	SR 0006: (B12)	
Project ID:	516	57945	
Municipalities:	Vernon	Hayfield, Woodcock	
Project Type:	Bridge Replacement	Bridge Replacement	
Contract Cost:	\$5,836,904.82	\$6,933,024.00	
Contractor:	Mekis Construction Corporation	Francis J. Palo, Inc.	
PennDOT Contact:	Ted Wilson	Ted Wilson	
Project Description:	<p>This project is for the replacement of the Dunham Road (Route 2039) bridge over Cussewago Creek in Vernon Township.</p> <p>The bridge is 157 feet long and was built in 1950. It is rated in poor condition.</p>	<p>This project includes the replacement on Route 6 (French Creek Parkway) for bridge over French Creek which is located at the border of Hayfield and Woodcock townships.</p> <p>The bridge is 300 feet long and was built in 1937. It is rated in poor condition.</p>	
Traffic Impact:	<p>A minimum of one lane of traffic will be maintained using flaggers and temporary signals.</p> <p>For traffic information check www.511PA.com.</p>	<p>A detour will be required during construction.</p> <p>For traffic information check www.511PA.com</p>	
Estimated Completion:	November 2026	December 2026	



Map ID:	C4	C5	
Title:	SR 1037/Little Federal Run	Dotyville Rd (T-926) Bridge	
SR (Section):	SR 1037: (B00)	SR 7214: (L00)	
Project ID:	57973	328	
Municipalities:	Athens	Oil Creek	
Project Type:	Bridge Replacement	Local Bridge Replacement	
Contract Cost:	\$1M - \$2.5M	\$1,588,860.20	
Contractor:	Not awarded as of publication	A Merante Contracting Inc	
PennDOT Contact:	Matthew Antrilli	Derin Lineman	
Project Description:	<p>This project includes the replacement of the Little Cooley Road (Route 1037) bridge over Little Federal Run in Athens Township.</p> <p>The bridge is 34 feet long and was built in 1940. It is rated in poor condition.</p>	<p>This project includes the replacement of the Dotyville Road (Township Road 926) bridge over Pine Creek approximately 1.4 miles east of Titusville in Oil Creek Township.</p> <p>The bridge is 84 feet long and was built in 1900. It is owned by Oil Creek Township. It is rated in poor condition and closed to all traffic.</p> <p>No physical work is expected to take place in 2026.</p>	
Traffic Impact:	<p>A detour will be required during construction.</p> <p>For traffic information check www.511PA.com.</p>	<p>This bridge is already posted as closed.</p> <p>There will be no further impact to traffic.</p> <p>For traffic information check www.511PA.com.</p>	
Bid Opening:	May 2026	February 2026	
Estimated Completion:			



Crawford 2026 Projects

Map ID:	C6	C7	C8
Title:	SR 4004 over Summit Run	SR 408 over Mohawk Run	Bridge Shotcrete Group - 2025
SR (Section):	SR 4004: (B00)	SR 0408: (B05)	SR 4004: (BSC)
Project ID:	74563	84927	57988
Municipalities:	Conneaut	Rockdale	Various
Project Type:	Bridge Preservation	Bridge Replacement	Bridge Preservation
Contract Cost:	\$200K - \$500K	\$990,974.67	\$200K - \$500K
Contractor:	Not awarded as of publication	C.H. & D. Enterprises Inc.	Not awarded as of publication
PennDOT Contact:	Daniel Staub	Casey Krizon	Mitchell Fabry
Project Description:	<p>This project includes the preservation of the bridge that carries Center Road (Route 4004) over Summit Run in Conneaut Township.</p> <p>The bridge is 16 feet in length and was built in 1930. It is rated in poor condition.</p>	<p>This project includes the replacement of the Route 408 (Church Street) bridge over Mohawk Run in Rockdale Township.</p> <p>The bridge is 36 feet long and was built in 1930. It is rated in poor condition.</p>	<p>This project includes the preservation of three structures.</p> <ul style="list-style-type: none"> Center Road (Route 4004) bridge over Graham Creek in Conneaut Township. It is 12 feet long and rated in fair condition. East Lake Road (Route 3005) bridge over a tributary of the Shenango River in South Shenango Township. It is 12 feet long and rated in poor condition. Lake Road (Route 3019) bridge over Armour Run in Greenwood Township. It is 20 feet long and is rated in fair condition.
Traffic Impact:	<p>A detour will be required during construction.</p> <p>For traffic information check www.511PA.com.</p>	<p>A detour will be required during construction.</p> <p>For traffic information check www.511PA.com.</p>	<p>A minimum of one lane of traffic will be maintained using flaggers.</p> <p>For traffic information check www.511PA.com.</p>
Bid Opening:	June 2026	February 2026	June 2026
Estimated Completion:		November 2026	



Crawford 2026 Projects

Map ID:	C9	C10	C11
Title:	SR: 98 from SR 198 to SR 6	SR 18: SR 6 to SR 618	SR 285: SR 19 to SR 173
SR (Section):	SR 98: (162)	SR 18: (162)	SR 285: (06M)
Project ID:	117436	89174	89173
Municipalities:	Vernon, Hayfield	Various	Greenwood
Project Type:	Resurfacing	Resurfacing	Resurfacing
Contract Cost:	\$4,065,555.55	Combined	\$7.5M - \$10M
Contractor:	Commercial Asphalt Supply Inc DBA Shields Asphalt Paving, Inc	Commercial Asphalt Supply Inc DBA Shields Asphalt Paving, Inc	Not awarded as of publication
PennDOT Contact:	Vincent Mazzocchi	Vincent Mazzocchi	Matthew Hetrick
Project Description:	<p>This project is resurfacing 6.63 miles of Route 98 from Route 198 to Route 6 in Vernon and Hayfield townships.</p> <p>This project is the lead project being combined with project 89174.</p>	<p>This project is resurfacing 3.59 miles of Route 18 from Harmonsburg Road (Route 3016) to Water Street in Summit and Summerhill townships, and Conneautville Borough.</p> <p>This project is being combined with project 117436.</p>	<p>This is a project to pave 7.94 miles of Route 285 from Route 19 to Route 173 in Greenwood and Fairfield townships.</p>
Traffic Impact:	<p>A minimum of one lane of traffic will be maintained using flaggers.</p> <p>For traffic information check www.511PA.com.</p>	<p>A minimum of one lane of traffic will be maintained using flaggers.</p> <p>For traffic information check www.511PA.com.</p>	<p>A minimum of one lane of traffic will be maintained using flaggers.</p> <p>For traffic information check www.511PA.com.</p>
Bid Opening:	March 2026	March 2026	April 2026
Estimated Completion:	October 2026	October 2026	



Crawford 2026 Projects

Map ID:	C12	C13	C14
Title:	US 19: SR 285 to US 6	Mercer Pike Deep Pipe Replacement	SR 77: Hatch Street to Gravel Run RD
SR (Section):	SR 19: (05M)	SR 2003: (DP1)	SR 77: (171)
Project ID:	115366	123058	117505
Municipalities:	Greenwood	Union	Blooming Valley, Richmond
Project Type:	Resurfacing	Drainage Improvement	Resurfacing
Contract Cost:	\$3,526,555.55	\$200K - \$500K	\$1M - \$2.5M
Contractor:	Commercial Asphalt Supply Inc DBA Shields Asphalt Paving, Inc	Not awarded as of publication	Not awarded as of publication
PennDOT Contact:	Matthew Hetrick	Gregory Maser	Vincent Mazzocchi
Project Description:	This project is resurfacing 5.76 miles of resurfacing on Route 19 from Route 285 to Route 6 in Greenwood, Union, and Vernon townships.	This project is for the replacement of a deep pipe on Mercer Pike (Route 2003) in Union Township.	This is a project to pave 3.35 miles of Route 77 in Blooming Valley Borough and Richmond Township. This project is the lead project being combined with project 99654. No physical work is expected to take place in 2026.
Traffic Impact:	A minimum of one lane of traffic will be maintained using flaggers. For traffic information check www.511PA.com .	A detour will be required during construction. For traffic information check www.511PA.com .	A minimum of one lane of traffic will be maintained using flaggers. For traffic information check www.511PA.com .
Bid Opening:	March 2026	July 2026	September 2026
Estimated Completion:			May 2028

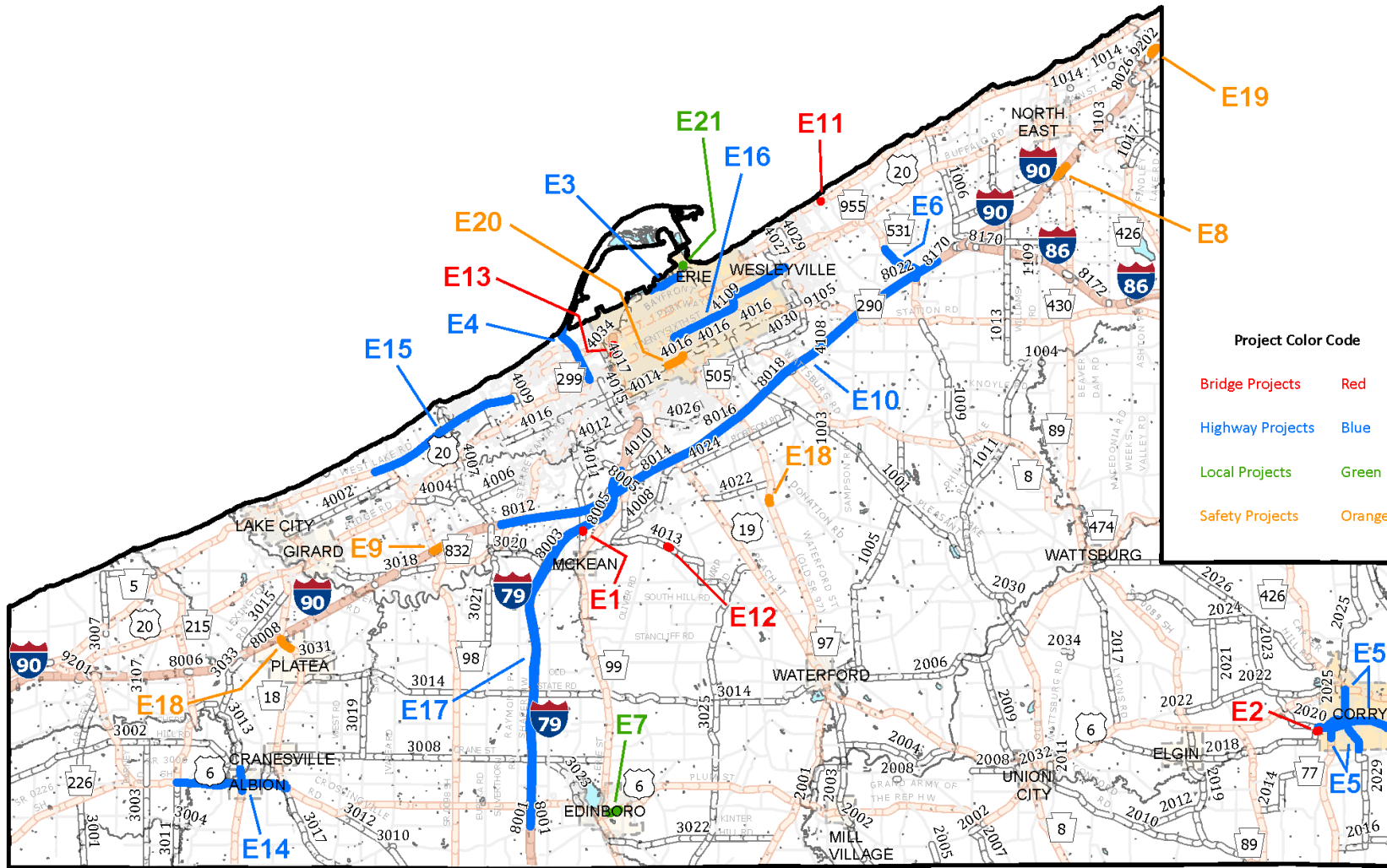


Crawford 2026 Projects

Map ID:	C15	C16	
Title:	SR 77: Gravel Run RD to New Richmond RD	I-80/I-79 RWRPM	
SR (Section):	SR 77: (172)	I-79: (RPM)	
Project ID:	99654	123301	
Municipalities:	Richmond	Vernon	
Project Type:	Resurfacing	Safety Improvement	
Contract Cost:	Combined	\$200K - \$500K	
Contractor:	Not awarded as of publication	Not awarded as of publication	
PennDOT Contact:	Vincent Mazzocchi	Diana Craft	
Project Description:	<p>This is a project to pave 2.76 miles of Route 77 in Richmond Township.</p> <p>This project is being combined with 117505.</p> <p>No physical work is expected to take place in 2026.</p>	<p>This project includes the installation of recessed wet pavement markings at locations along Interstate 80 in Mercer County and Interstate 79 in Crawford County.</p> <p>This project is also listed in the Mercer County section.</p>	
Traffic Impact:	<p>A minimum of one lane of traffic will be maintained using flaggers.</p> <p>For traffic information check www.511PA.com.</p>	<p>For traffic information check www.511PA.com.</p>	
Bid Opening:	September 2026	May 2026	
Estimated Completion:	May 2028		

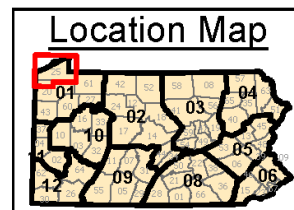


Erie 2026 Project Map



Project Color Code

- Bridge Projects Red
- Highway Projects Blue
- Local Projects Green
- Safety Projects Orange



2026 Erie Construction Projects

PennDOT D-1, Erie County, PA

Source:
- PennDOT Oracle Database
- ECMS/MPMS
- USGS

Scale: 0 2 4 8 12 16 Miles

PennDOT Engineering District # 0
555 Elm Street
Carlisle, PA 17015
(814) 698-7688

Map Date: 3/27/2025



Erie 2026 Carryover Projects

Map ID:	E1	E2	E3
Title:	Grubb Road Bridge over Elk Creek	SR 2018 Bridge/French Creek South Branch	Central Bayfront Project
SR (Section):	SR 4011, (B03)	SR 2018, (B05)	SR 4034, (A01)
Project ID:	1003	72638	108952
Municipalities:	McKean	Concord	Erie
Project Type:	Bridge Preservation	Bridge Preservation	Highway Reconstruction
Contract Cost:	\$275,000.00	Combined	\$118,511,340.24
Contractor:	Allison Park Contractors Inc.	Allison Park Contractors	Joint Venture of Brayman Construction Corporation and Trumbull Corporation
PennDOT Contact:	Holly Sidman	Holly Sidman	Justin Baker
Project Description:	<p>This project includes repairs to the Grubb Road (Route 4011) bridge over Elk Creek Branch in McKean Township.</p> <p>The bridge is 12 feet long and was built in 1942. It is rated in poor condition.</p> <p>Project is combined with 72638.</p>	<p>This project includes repairs to the Lovell Road/Elgin Road (Route 2018) bridge over the French Creek South Branch in Concord Township.</p> <p>The bridge is 25 feet long and was built in 1966. It is rated in poor condition.</p> <p>Project is combined with 1003.</p>	<p>This project will make pedestrian, bicycle and vehicle improvements to address safety, accessibility and efficiency on the Bayfront Parkway (Route 4034) in the City of Erie.</p> <p>This project will include roundabouts at the intersections with Holland Street and Sassafras Street Extensions, a grade separated intersection with State Street, and a pedestrian bridge at Holland Street.</p> <p>This project also includes enhanced pedestrian improvements including shortening crosswalks, signage, push buttons, pedestrian islands, raised crosswalks, bike lanes and trail connections.</p>
Traffic Impact:	<p>A minimum of one lane of traffic will be maintained by flaggers.</p> <p>For traffic information check www.511PA.com.</p>	<p>A minimum of one lane of traffic will be maintained by flaggers.</p> <p>For traffic information check www.511PA.com.</p>	<p>Traffic control will vary by phase throughout the life of the project.</p> <p>For traffic information check www.511PA.com.</p>
Estimated Completion:	July 2026	September 2026	May 2028



Erie 2026 Carryover Projects

Map ID:	E4	E5	E5
Title:	SR 832: US 20 to Presque Isle State Park	City of Corry Resurfacing	SR 77: Pleasant St - SR 426
SR (Section):	SR 0832, (06M)	SR 0426, (01M)	SR 0077, (05M)
Project ID:	99750	109141	99023
Municipalities:	Millcreek	Corry	Corry
Project Type:	Resurfacing	Resurfacing	Reconstruction
Contract Cost:	\$6,375,563.95	\$9,786,517.42	Combined
Contractor:	Lindy Paving, Inc.	M and B Services LLC.	M and B Services LLC
PennDOT Contact:	Del Mizban	John Murcavage	John Murcavage
Project Description:	<p>This project is on Route 832 from W. 26th Street to Presque Isle State Park in Millcreek Township. It includes 1.25 miles of milling, resurfacing, ADA ramps, pavement markings, signing, guiderail, and concrete curbs.</p> <p>Project will include the signal being upgraded at W. 12th street intersection and new signals at W. 23rd, W. Eighth, and W. Sixth and intersections.</p> <p>Permanent speed tables will be installed near Sara's Restaurant.</p>	<p>This project is resurfacing 4.65 miles of Main Street and Route 426, Washington Street (Route 2020), and Center Street (Route 2029) in the City of Corry.</p> <p>Project is combined with 99023.</p>	<p>This project includes 0.83 miles of reconstruction on Route 77 from West Church Street to Route 426 in the City of Corry.</p> <p>Project is combined with 109141.</p>
Traffic Impact:	<p>A minimum of one lane of traffic will be maintained by flaggers.</p> <p>Access to drives will be maintained.</p> <p>For traffic information check www.511PA.com.</p>	<p>2 separate detours will be required for this project.</p> <p>For traffic information check www.511PA.com.</p>	<p>2 separate detours will be required for this project.</p> <p>For traffic information check www.511PA.com.</p>
Estimated Completion:	June 2026	November 2027	November 2027



Erie 2026 Carryover Projects

Map ID:	E6	E7	E8
Title:	PA 531: Depot Road, Section 2	Edinboro TASA Project 2022	I-90 EB Erie Co ITS Addition at SR 89 - TSMO
SR (Section):	SR 0531, (A08)	Local Project	SR 0090, (TS4)
Project ID:	102468	118365	121313
Municipalities:	Haborcreek	Edinboro	North East
Project Type:	Resurfacing	Pedestrian Facilities	Intelligent Transportation System
Contract Cost:	\$13,944,122.47	\$662,366.22	Combined
Contractor:	Lindy Paving, Inc.	XL Excavating, Inc.	Penn Line Service, Inc.
PennDOT Contact:	John Murcavage	Derin Lineman	Maria York
Project Description:	<p>This project includes improvements to 1.51 miles of Route 531 (Depot Road) from south of Interstate 90 to just north of McGill Road in Harborcreek Township.</p> <p>Improvements will include reconstruction of the existing roadway, widening of the shoulders, modification of the vertical alignment, and the addition of a turn lane in front of Clark Elementary School.</p>	<p>This local project includes 0.4 miles of new sidewalk along the southern side of Route 6 (Waterford Street) from Ontario Street to the Scotland Road entrance of the PennWest Edinboro campus.</p> <p>The project also includes a new pedestrian bridge over Darrows Creek.</p>	<p>This project is to install a variable message board and other ITS items at Interstate 90 at Route 89 in North East Township.</p> <p>Project is combined with 121311, 121312, and 121314.</p>
Traffic Impact:	<p>Any traffic interruptions will be maintained by flaggers.</p> <p>For traffic information check www.511PA.com.</p>	<p>Any traffic interruptions will be maintained by flaggers.</p> <p>Most work will be performed outside of roadway limits with little to minor traffic interruptions.</p> <p>For traffic information check www.511PA.com.</p>	<p>Any traffic interruptions will be maintained by flaggers.</p> <p>Most work will be from behind guiderail with little to minor traffic interruptions.</p> <p>For traffic information check www.511PA.com.</p>
Estimated Completion:	May 2026	March 2026	January 2027



Erie 2026 Carryover Projects

Map ID:	E9	E10	
Title:	I-90 WB Erie Co ITS Addition at SR 98 - TSMO	I-90 MM 18 to MM 23	
SR (Section):	SR 0090, (TS3)	Interstate 90 (A39)	
Project ID:	121312	109800	
Municipalities:	Fairview	Various	
Project Type:	Intelligent Transportation System	Restoration	
Contract Cost:	\$1,431,396.58	\$18,396,593.25	
Contractor:	Penn Line Service, Inc.	Lindy Paving Inc.	
PennDOT Contact:	Maria York	Jake Paulson	
Project Description:	<p>This project is to install a variable message board and other ITS items at Interstate 90 Route 98 in Fairview Township.</p> <p>Project is combined with 121311, 121313, and 121314. Work will be bid together.</p>	<p>This project includes structural overlay from mile marker 18 to mile marker 23, and mechanized patching from mile marker 23 to mile marker 35 in Greene, Harborcreek, McKean, Millcreek, and Summit townships.</p> <p>This project is combined with 99060. That portion of the work was completed in 2025.</p>	
Traffic Impact:	<p>Any traffic interruptions will be maintained by flaggers.</p> <p>Most work will be from behind guiderail with little to minor traffic interruptions.</p> <p>For traffic information check www.511PA.com.</p>	<p>Work will only be performed at night from 8pm to 6am Sunday night through Friday morning.</p> <p>For traffic information check www.511PA.com.</p>	
Estimated Completion:	January 2027	November 2026	



Map ID:	E11	E12	E13
Title:	SR 5: over Sixmile Creek	SR 4013: over Elk Creek	I-79 Bridges over Conrail RR
SR (Section):	SR5: (B21)	SR 4013: (B01)	I-79: (B09)
Project ID:	116741	84910	115467
Municipalities:	Harborcreek	McKean	Erie
Project Type:	Bridge Rehabilitation	Bridge Replacement	Bridge Rehabilitation
Contract Cost:	\$1M - \$2.5M	\$1M - \$2.5M	\$60M - \$70M
Contractor:	Not awarded as of publication	Not awarded as of publication	Not awarded as of publication
PennDOT Contact:	Stephen Schettler	Mitchell Fabry	Mark Nicholson
Project Description:	<p>The project will include replacing the upper portion of the bridge that carries Route 5 (Lake Road) over Six Mile Creek in Harborcreek Township.</p> <p>The bridge is 50 feet long and was built in 1933. It is rated in poor condition.</p>	<p>This project includes the replacement of the Dunn Valley Road (Route 4013) bridge over Elk Creek in McKean Township.</p> <p>The bridge is 47 feet long and was built in 1955. It is rated in poor condition.</p>	<p>This project includes the rehabilitation of two bridges on Interstate 79 over CSX & Norfolk Southern Railroads, Irwin Drive, Rudolph Avenue, and West 16th Street in the City of Erie.</p> <p>The first bridge is 1,563 feet long and the second is 1,573 feet long. The bridges were built in 1983 and are rated in fair condition.</p>
Traffic Impact:	<p>A detour will be required during construction. For traffic information check www.511PA.com.</p>	<p>A detour will be required during construction. For traffic information check www.511PA.com.</p>	<p>Lane restrictions will be needed during construction. For traffic information check www.511PA.com.</p>
Bid Opening:	May 2026	June 2026	Fall 2026
Estimated Completion:			



Map ID:	E14	E14	E15
Title:	US 6: Marsh Run to SR 18	SR 18: Albion	SR 5: Melhorn Rd - Gorman Dr
SR (Section):	SR 3006: (262)	SR 18: (263)	SR 5: (261)
Project ID:	115116	86951	86499
Municipalities:	Conneaut	Conneaut	Fairview
Project Type:	Resurfacing	Resurfacing	Resurfacing
Contract Cost:	\$1,810,113.52	Combined	\$2M - \$3.5M
Contractor:	Joseph McCormick Construction Company, Inc.	Not awarded as of publication	Not awarded as of publication
PennDOT Contact:	Vincent Mazzocchi	Vincent Mazzocchi	Vincent Mazzocchi
Project Description:	<p>This project is resurfacing 2.72 miles of Route 6N (Route 3006) from Marsh Run to Route 18 (Main Street) as well as the resurfacing of 3.83 miles of Old Albion Road (Route 3013) from Route 6N (Route 3006) to Route 215 in Conneaut Township and Albion Borough.</p> <p>Project is the lead project, combined with 86951.</p>	<p>This project is resurfacing 1.34 miles of Route 18 from Route 6N (Route 3006) to Thornton Avenue in Albion Borough.</p> <p>Project is being combined with 115116.</p>	<p>This project is resurfacing 5.21 miles of Route 5 (West Lake Road) from Melhorn Road to Gorman Drive in Fairview and Millcreek townships.</p>
Traffic Impact:	<p>A minimum of one lane of traffic will be maintained by flaggers.</p> <p>For traffic information check www.511PA.com.</p>	<p>A minimum of one lane of traffic will be maintained by flaggers.</p> <p>For traffic information check www.511PA.com.</p>	<p>A minimum of one lane of traffic will be maintained by flaggers.</p> <p>For traffic information check www.511PA.com.</p>
Bid Opening:	February 2026	February 2026	April 2026
Estimated Completion:			



Map ID:	E16	E17	E18
Title:	US 20: Chestnut St. - Cumberland Rd.	I-79: MM 165 - MM 178	Erie County Systemic HFST
SR (Section):	SR 20: (29M)	I-79: (A11)	SR 18: (S01)
Project ID:	113882	76852	85443
Municipalities:	Erie	Various	Platea
Project Type:	Resurfacing	Resurfacing	Safety
Contract Cost:	\$5M - \$7.5M	\$36,714,724.48	\$728,731.65
Contractor:	Not awarded as of publication	Lindy Paving, Inc.	Lindy Paving, Inc.
PennDOT Contact:	Kevin Miller	Rebecca Olesnanik	Michelle Fugagli
Project Description:	This project is resurfacing 5.08 miles of Route 20 from Chestnut Street to Cumberland Road in the City of Erie.	This project is resurfacing 13 miles of Interstate 79 and making repairs to 13 bridges between mile marker 165 to mile marker 178 in McKean, Washington, Franklin and Summit townships.	This project is for the placement of systemic High Friction Surface Treatment at various locations on Route 18, Route 197, and Route 832 in Platea Borough, McKean Township, Summit Township, and Fairview Township.
Traffic Impact:	A minimum of one lane of traffic will be maintained by flaggers. For traffic information check www.511PA.com .	Lane restrictions will be needed. A minimum of one lane will be maintained in each direction. For traffic information check www.511PA.com .	A minimum of one lane of traffic will be maintained by flaggers. For traffic information check www.511PA.com .
Bid Opening:	May 2026	February 2026	February 2026
Estimated Completion:			July 2026



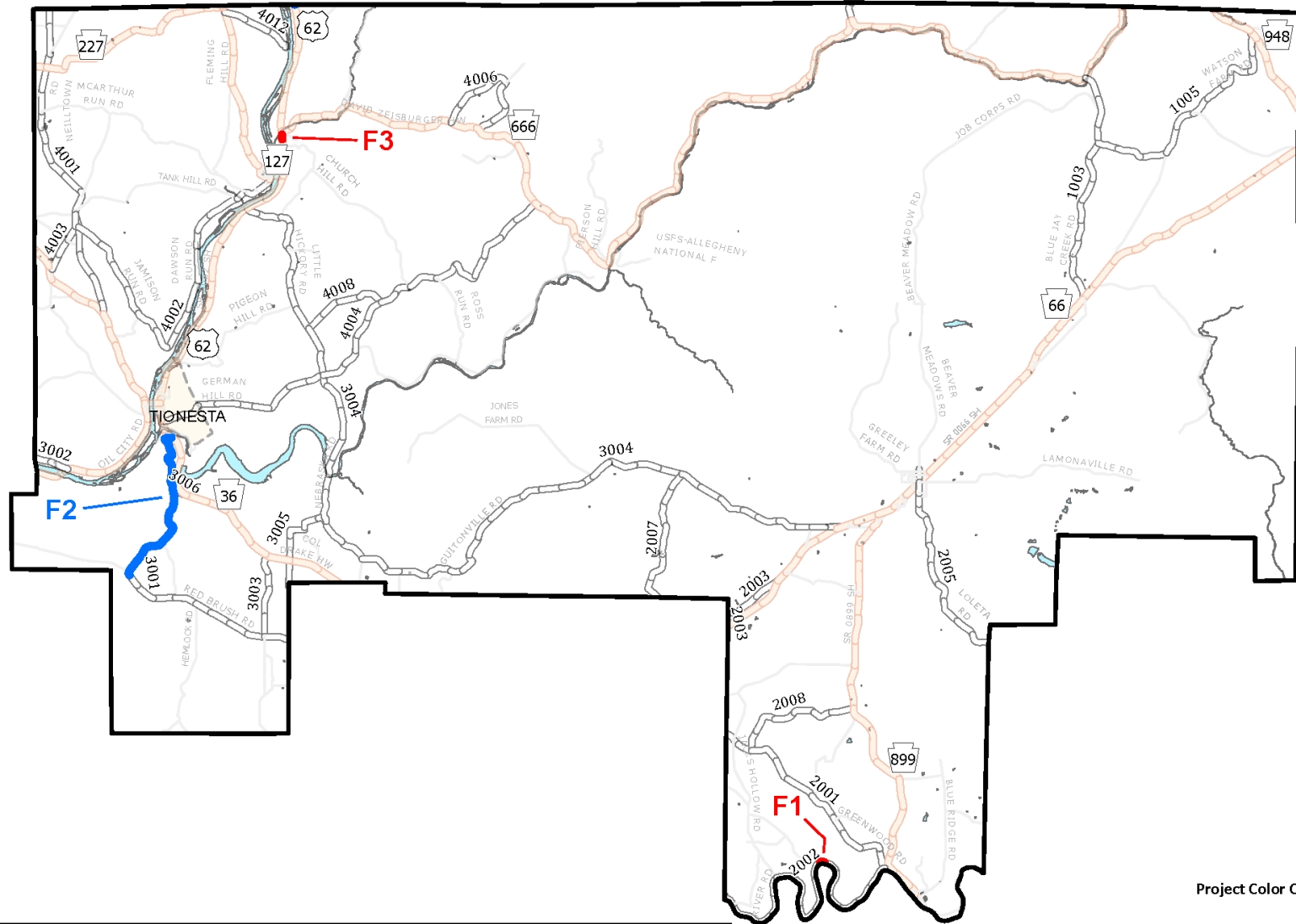
Map ID:	E19	E20	Not on map
Title:	Weigh station markers	West 38th & Liberty	Erie Loop Bikeway French St
SR (Section):	SR 9202: (WIM)	SR 4016: (02S)	XX (BW2)
Project ID:	1246	57838	110379
Municipalities:	Erie	Erie	Erie
Project Type:	Miscellaneous	Traffic Signals	Multimodal
Contract Cost:	\$500K - \$1M	\$500K - \$1M	\$128,528.86
Contractor:	Not awarded as of publication	Not awarded as of publication	CriLon Corp
PennDOT Contact:	Ben Vincent	Edward Orzehowski	Derin Lineman
Project Description:	This project is to replace the Weigh In Motion sensors and accompanying concrete at the Interstate 90 Weigh Station heading Westbound into the state from New York.	This project is for intersection safety improvements at the intersection of 38th Street (Route 4016) and Liberty Street in the City of Erie.	Roadway paint and signs will be placed to create a bike lane on French Street from E. Ninth Street to E. 26th Street in the City of Erie. French Street is owned by the City of Erie.
Traffic Impact:	For traffic information check www.511PA.com .	For traffic information check www.511PA.com .	For traffic information check www.511PA.com .
Bid Opening:	May 2026	August 2026	February 2026
Estimated Completion:			



Map ID:	Not on map	E21	Not on map
Title:	City of Erie Safe Routes to Parks and Schools	Port Access Road - LFAR 2023-2024	City of Erie State Street Multimodal Improvements
SR (Section):	XX: (T01)	Local Project	Local Project
Project ID:	121506	121655	120537
Municipalities:	Erie	Erie	Erie
Project Type:	Transportation Alternative	Resurfacing	Resurfacing
Contract Cost:	\$1M - \$2.5M	\$100K - \$250K	\$500K - \$1M
Contractor:	Not awarded as of publication	Not awarded as of publication	Not awarded as of publication
PennDOT Contact:	Christine Boyer-Krantz	Mike Hunkele	Mike Hunkele
Project Description:	City of Erie Safe Routes to Parks and Schools TASA Award	<p>This project is to remove 80 feet of concrete pavement and concrete curb gutter of Port Access Road in front of the Erie Wastewater Treatment Plant main entrance and replace it, along with a TBD length of asphalt pavement going south, all with new asphalt pavement.</p> <p>This is a Local Federal Aid Route that will be funded through the Local Federal Aid Route award in 2022 for 2023-2024. This road is owned by the City of Erie.</p>	<p>This project includes 0.23 miles of resurfacing on State Street between its intersections with Second and Fifth streets in the City of Erie. State Street is owned by the City of Erie.</p>
Traffic Impact:	For traffic information check www.511PA.com .	<p>A minimum of one lane of traffic will be maintained by flaggers.</p> <p>Access to drives will be maintained.</p> <p>For traffic information check www.511PA.com.</p>	<p>A minimum of one lane of traffic will be maintained by flaggers.</p> <p>Access to drives will be maintained.</p> <p>For traffic information check www.511PA.com.</p>
Bid Opening:	August 2026	June 2026	September 2026
Estimated Completion:			



Map ID:	Not on map	Not on map	
Title:	Erie Co. Interstate Ramps Systemic	I-90 Erie Co ITS Addition	
SR (Section):	I-86	I-90	
Project ID:	122999	123892	
Municipalities:	Various	Springfield	
Project Type:	Safety	Safety	
Contract Cost:	\$200K - \$350K	\$250K - \$500K	
Contractor:	Not awarded as of publication	Not awarded as of publication	
PennDOT Contact:	Amy Amon	Amy Amon	
Project Description:	Safety improvements at the ramps on interstates throughout Erie County.	Installation of a Variable Message Signs on I-90 near mile marker 7 and the Exit for Route 215 in Springfield Township.	
Traffic Impact:	For traffic information check www.511PA.com .	For traffic information check www.511PA.com .	
Bid Opening:	August 2026	August 2026	
Estimated Completion:			



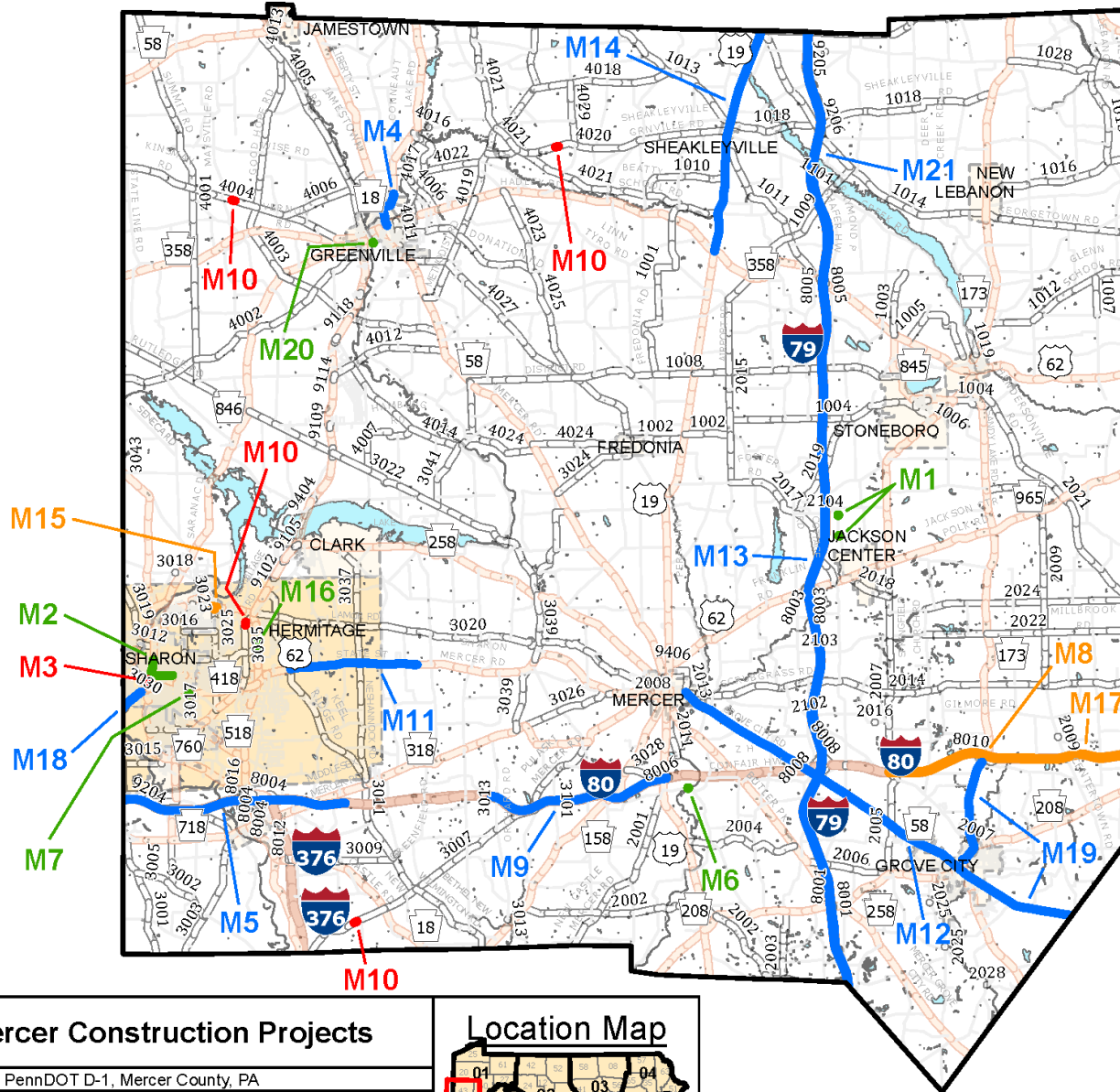
Project Color Code

- Bridge Projects Red
- Highway Projects Blue
- Local Projects Green
- Safety Projects Orange

Location Map		2026 Forest Construction Projects	
		PennDOT D-1, Forest County, PA	
<small>Sources: - PennDOT Oracle Databases - BCMS/MPMS - USGS</small>			
<small>PennDOT Engineering District s/o 405 Elm Street Oil City, PA 16801 (814) 678-7085</small>			
		<small>Map Date: 3/9/2026</small>	



Map ID:	F1	F2	F3
Title:	SR 2002 over Coleman Run	SR 3001: President Rd. to SR 36	US 62: Bridge over Prather Run
SR (Section):	SR 2002: (B02)	SR 3001: (361)	US 62: Section B05
Project ID:	84944	89181	88475
Municipalities:	Barnett	Tionesta	Hickory
Project Type:	Bridge Rehabilitation	Resurfacing	Bridge Replacement
Contract Cost:	\$1,057,742.00	\$500K - \$1M	\$1M - \$2.5M
Contractor:	Thomas Construction Inc.	Not awarded as of publication	Not awarded as of publication
PennDOT Contact:	Bill Woodall	Vincent Mazzocchi	Michael Hunkele
Project Description:	<p>This project is to repair the River Road (Route 2002) bridge over Coleman Run in Barnett Township.</p> <p>The bridge is 22 feet long and was built in 1934. Heavy trucks are restricted from using this bridge due to its rating as poor condition.</p>	<p>This project includes 3.95 miles of resurfacing on State Route 3001 (Smokey Hill Road) from President Road to State Route 36 in Tionesta Township.</p> <p>No physical work is planned to be performed in 2026 construction season.</p>	<p>This project is to replace the Route 62 bridge over Prather Run at Segment 260, located in Hickory Township, Forest County.</p> <p>No physical work is planned to be performed in 2026 construction season.</p>
Traffic Impact:	<p>Phased construction will be in place, utilizing signals.</p> <p>For traffic information check www.511PA.com.</p>	<p>A minimum of one lane of traffic will be maintained using flaggers.</p> <p>For traffic information check www.511PA.com.</p>	<p>Phased construction will be in place, utilizing signals and a temporary pedestrian bridge .</p> <p>For traffic information check www.511PA.com.</p>
Bid Opening:	January 2026	November 2026	December 2026
Estimated Completion:	December 2026		



Project Color Code

- Bridge Projects Red
- Highway Projects Blue
- Local Projects Green
- Safety Projects Orange

2026 Mercer Construction Projects

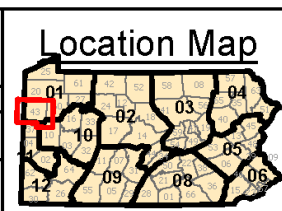
PennDOT D-1, Mercer County, PA

Sources:
 - PennDOT Oracle Database
 - BCMS/MPMS
 - USGS

Scale: 0 1.75 3.5 7 10.5 14 Miles

PennDOT Engineering District 2-0
 225 Blain Street
 Oil City, PA 16091
 (814) 678-7085

Map Date: 3/27/2026





Mercer 2026 Carryover Projects

Map ID:	M1	M2	M3
Title:	Hosack Road (T-784) Bridges	Sharon 2022 STU Grant - E. State Street	SR 718 over Pine Run
SR (Section):	XX (784)	SR 518: (STU)	SR 0718: (B06)
Project ID:	112678	119220	117537
Municipalities:	Jackson	Sharon	Sharon
Project Type:	Bridge Rehabilitation	Bicycle and Pedestrian Facilities	Bridge Replacement
Contract Cost:	\$987,959.00	\$1,022,756.32	\$1,406,987.30
Contractor:	JET Excavating Co.	M & B Services, LLC	C.H. & D. Enterprises Inc.
PennDOT Contact:	Derin Lineman	Derin Lineman	Josh Griffin
Project Description:	<p>This project includes the major repairs of two bridges on Hosack Road (Township Road 784) over Yellow Creek Branch in Jackson Township.</p> <p>These structures are 27 feet and 28 feet in length and are owned by Mercer County.</p> <ul style="list-style-type: none"> The 27 foot structure was built in 1965. It is rated in poor condition and is closed to traffic. The 28 foot structure was built in 1965. Heavy trucks are restricted from using this bridge due to its rating as poor condition. 	<p>This local project includes 0.24 miles of sidewalk and curb replacement, drainage work, curb ramp updates and tree plantings on East State Street from Oakland Avenue to Sharpsville Avenue in the City of Sharon.</p>	<p>This project includes the bridge replacement of the Route 718 (Dock Street) bridge over Pine Run in the City of Sharon.</p> <p>The bridge is 24 feet long and was built in 1923. It is rated in poor condition.</p>
Traffic Impact:	<p>A detour will be required during construction.</p> <p>For traffic information check www.511PA.com.</p>	<p>A minimum of one lane of traffic will be maintained using flaggers.</p> <p>Access to drives will be maintained</p> <p>For traffic information check www.511PA.com.</p>	<p>A temporary road will be constructed to maintain traffic during replacement of the bridge.</p> <p>For traffic information check www.511PA.com.</p>
Estimated Completion:	October 2027	June 2026	October 2026



Mercer 2026 Carryover Projects

Map ID:	M4	M5	M6
Title:	SR 18: SR 358 - Mill Hill	I-80: MM0 to MM5 - Reconstruct #3	Old Mercer Rd (T-401) Br
SR (Section):	SR 18: (23M)	Interstate 80: (A16)	7204 (L00)
Project ID:	109773	91569	1670
Municipalities:	Greenville	Shenango	East Lackawannock
Project Type:	Highway Restoration	Reconstruction	Bridge Replacement
Contract Cost:	\$8,083,830.21	\$115,925,388.11	\$2,355,222.20
Contractor:	Lindy Paving INC.	Glenn O. Hawbaker, Inc.	A Merante Contracting Inc
PennDOT Contact:	Gregory Mezzara	Doug Villmer	Marcus Cramer
Project Description:	<p>This project includes intersection improvements as well as 0.65 miles of resurfacing on route18 (College Avenue/Conneaut Lake Road) from Route 358 (Main Street) to (Packard Avenue/Mill Hill Road) Greenville Borough.</p>	<p>This project includes 5 miles of reconstruction on Interstate 80 westbound and eastbound from the Ohio state line to mile marker 5 in Shenango Township.</p> <p>Work includes highway reconstruction along with bridge replacement of one bridge and repairs to three sets of bridges and a culvert.</p> <p>This project will be done over multiple years.</p>	<p>This project is the replacement of the Old Mercer Road bridge over Neshannock Creek in East Lackawannock Township.</p> <p>Work also includes drainage improvements, guiderail improvements, tree removals, and updated signs.</p> <p>The bridge was built in 1922. The bridge is rated in poor condition. It is owned by Mercer County.</p>
Traffic Impact:	<p>A minimum of one lane of traffic will be maintained using flaggers.</p> <p>For traffic information check www.511PA.com.</p>	<p>Traffic Control will vary by phase throughout the life of the project .</p> <p>For traffic information check www.511PA.com.</p>	<p>A detour will be required during construction.</p> <p>For traffic information check www.511PA.com.</p>
Estimated Completion:	July 2026	May 2028	May 2027



Mercer 2026 Carryover Projects

Map ID:	M7	M8	M9
Title:	Service Avenue Bridge	I-80 WB Mercer Co ITS Addition at SR 173 - TSMO	I-80: MP 10 to MP 15 — High Friction
SR (Section):	Local Project	Interstate 0080: (TS4)	SR 0080: (HFT)
Project ID:	1884	121311	117601
Municipalities:	Sharon	Wolf Creek	Lackawannock, East Lackawannock
Project Type:	Bridge Replacement	Intelligent Transportation System	Safety Improvement
Contract Cost:	\$1,396,917.94	Combined	\$2,283,006.49
Contractor:	A Merante Contracting Inc	Penn Line Service, Inc.	IA Construction Corporation
PennDOT Contact:	Derin Lineman	Tim Beach	Jason Urban
Project Description:	<p>This local project includes the replacement of the Service Avenue bridge over Pine Run in the City of Sharon.</p> <p>This local bridge is 22 feet long and was built in 1951. It is owned by Mercer County. Heavy trucks are restricted from using this bridge due to its rating as poor condition.</p>	<p>This project is to install a variable message board and other ITS items at Interstate 80 at Route 173 in Wolf Creek Township.</p> <p>Project is combined with 121312, 121313, and 121314.</p>	<p>This project will be placing High Friction Surface Treatment on sections of Interstate 80 from mile marker 10 to mile marker 15 in Lackawannock and East Lackawannock townships.</p>
Traffic Impact:	<p>A detour will be required during construction.</p> <p>For traffic information check www.511PA.com.</p>	<p>Any traffic interruptions will be maintained by flaggers.</p> <p>Most work will be from behind guiderail with little to minor traffic interruptions.</p> <p>For traffic information check www.511PA.com</p>	<p>A minimum of one lane of traffic will be maintained throughout construction.</p> <p>For traffic information check www.511PA.com.</p>
Estimated Completion:	December 2026	January 2027	November 2026



Map ID:	M10	M11	M12
Title:	Mercer 2025 Bridge Shotcrete Group	SR 62: SR 3011 to Horvath Farms Road	SR 58: US 19 to Campbell Drive
SR (Section):	SR 3007: (B05)	SR 62: (463)	SR 58: (06M)
Project ID:	97300	117487	51188
Municipalities:	Various	Various	Various
Project Type:	Bridge Preservation	Resurfacing	Resurfacing
Contract Cost:	\$200K - \$500K	\$1,459,112.75	\$4,463,354.00
Contractor:	Not awarded as of publication	Lindy Paving, Inc.	Commercial Asphalt Supply Inc DBA Shields Asphalt Paving, Inc
PennDOT Contact:	Daniel Staub	Jason Urban	Ken Engstrom
Project Description:	This project includes the preservation of Pulaski Mercer Road (Route 3007) over Risa Run, Pulaski Mercer Road (Route 3007) over Harthegig Run, Dutch Lane (Route 3035) over Pine Hollow Run, Kinsman Road (Route 4004) Big Run Branch, and Sheakleyville Road (Route 4020) over Spring Run in Shenango, Lackawannock, Salem and West Salem townships, and the City of Hermitage.	This project is resurfacing 10.43 miles of Route 62 from Keel Ridge Road (Route 3011) to Route 258 (Maple Street) in Mercer Borough, the City of Hermitage, and Jefferson, Lackawannock and East Lackawannock townships.	This project includes resurfacing 10.76 miles of Route 58 (Grove City Road) from the end of the four lanes to Oak Street in Findley and Pine Townships, and Grove City and Mercer boroughs.
Traffic Impact:	For traffic information check www.511PA.com .	A minimum of one lane of traffic will be maintained using flaggers. Access to drives will be maintained For traffic information check www.511PA.com .	A minimum of one lane of traffic will be maintained using flaggers. Access to drives will be maintained For traffic information check www.511PA.com .
Bid Opening:	June 2026	March 2026	January 2026
Estimated Completion:			September 2026



Map ID:	M13	M14	M14
Title:	I-79: MM 110 - MM 126	SR 19: Hadley Road to Cemetery Road	SR 19: Cemetery Road - Crawford Cty Ln
SR (Section):	I-79: (A18)	US 19: (B19)	SR 19: (17M)
Project ID:	109793	1725	86060
Municipalities:	Various	Perry	Sandy Creek
Project Type:	Resurfacing	Resurfacing	Resurfacing
Contract Cost:	\$20,568,568.00	\$2.5M - \$5M	\$1M - \$2.5M
Contractor:	Glenn O. Hawbaker, Inc.	Not awarded as of publication	Not awarded as of publication
PennDOT Contact:	Nik Tsikouris	Christine Boyer-Krantz	Brody Guth
Project Description:	This projects is resurfacing 13.63 miles on Interstate 79 in both directions from mile marker 110 to mile marker 118 and mile marker 120 to mile marker 126 as well as eight bridge preservations in Liberty, Springfield, Findley, Jackson and Lake townships.	This project is resurfacing 3.78 miles of Route 19 from Hadley Road (Route 358) to Cemetery Road in Perry Township. This is the lead project being combined with 86060. Not physical work is expected to take place in 2026.	This project is resurfacing 2.96 miles of Route 19 (Perry Highway) from Cemetery Road to the Crawford County line in Sandy Creek Township. This project is being combined with 1725. Not physical work is expected to take place in 2026.
Traffic Impact:	A minimum of one lane of traffic will be maintained. Access to drives will be maintained For traffic information check www.511PA.com .	A minimum of one lane of traffic will be maintained using flaggers. Access to drives will be maintained For traffic information check www.511PA.com .	A minimum of one lane of traffic will be maintained using flaggers. Access to drives will be maintained For traffic information check www.511PA.com .
Bid Opening:	February 2026	May 2026	May 2026
Estimated Completion:	June 2027		



Map ID:	M15	M16	M17
Title:	SR 518/3025 Intersection	Route 18 (N Hermitage Road) Sidewalk	I-80/I-79 RWRPM
SR (Section):	SR 518: (S01)	SR 18: (T01)	I-80: (RPM)
Project ID:	111157	121509	123301
Municipalities:	Sharpsville	Hermitage	Pine
Project Type:	Safety Improvements	Transportation alternative	Safety Improvements
Contract Cost:	\$1M - \$2.5M	\$200K - \$500K	\$200K - \$500K
Contractor:	Not awarded as of publication	Not awarded as of publication	Not awarded as of publication
PennDOT Contact:	Mike Hunkele	Kyle Barker	Diana Craft
Project Description:	This project includes replacing traffic signal equipment, widening and adding dedicated left turn lanes to Route 518 (South Walnut Street), radii improvements at all corners and pedestrian ADA improvements at its intersection with Mercer Avenue (Route 3025) in the Borough of Sharpsville.	This project includes the construction of 1,116 feet of new sidewalk connecting existing sidewalks along west side of Route 18 (North Hermitage Road) in the City of Hermitage.	This project includes the installation of recessed wet pavement markings at locations along Interstate 80 in Mercer County and Interstate 79 in Crawford County. This project is also listed in the Crawford County section.
Traffic Impact:	Detours will be utilized. Access to drives will be maintained. For traffic information check www.511PA.com .	For traffic information check www.511PA.com .	A minimum of one lane of traffic will be maintained. Access to drives will be maintained For traffic information check www.511PA.com .
Bid Opening:	June 2026	March 2026	May 2026
Estimated Completion:			



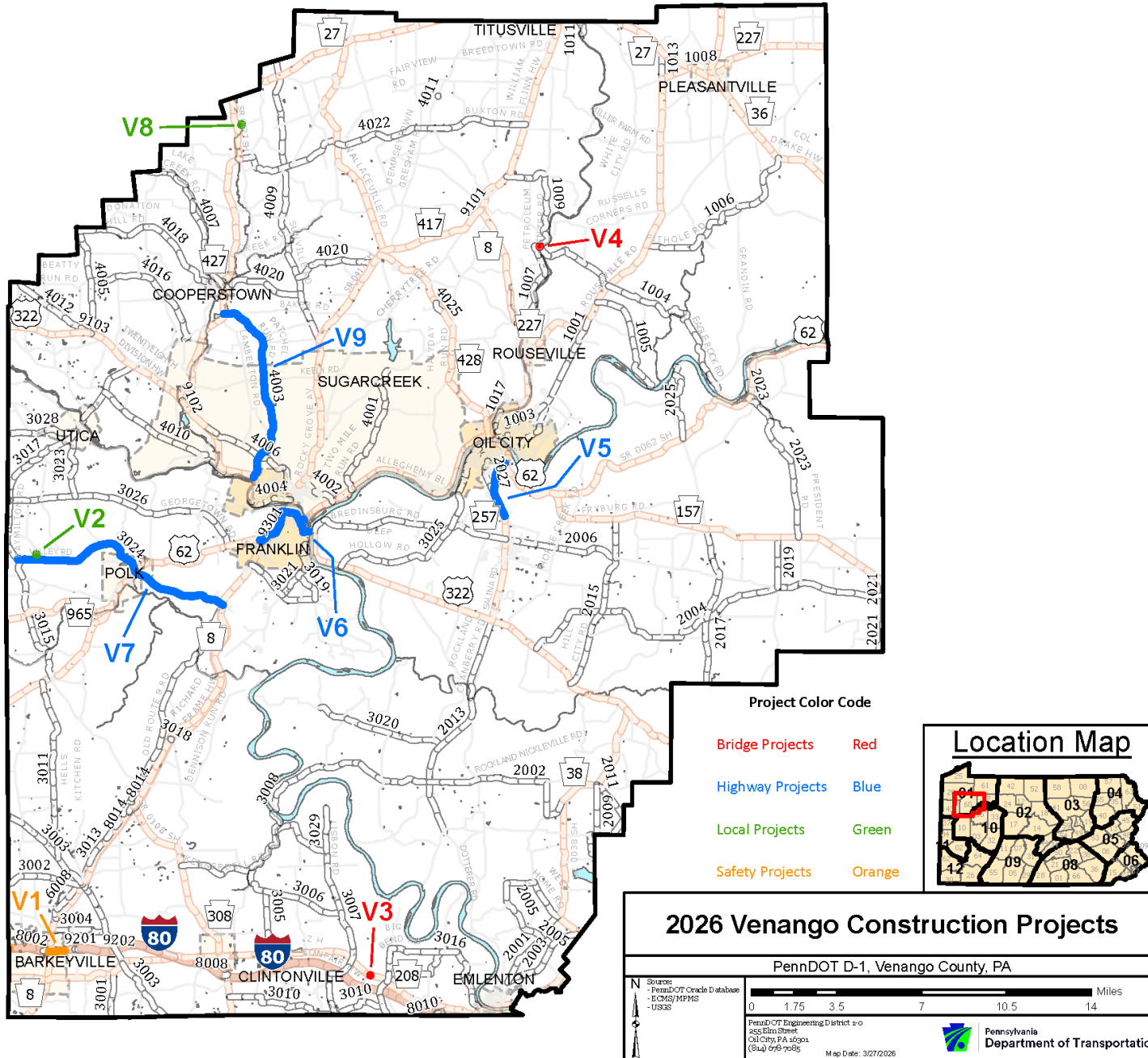
Map ID:	M18	M19	M19
Title:	US 62: Ohio line to East Budd St	SR 173: Grove City to I-80	SR 58: Grove City to Butler Cty Line
SR (Section):	US 62: (20M)	SR173: (461)	58 (462)
Project ID:	97912	115349	1580
Municipalities	Sharon	Various	Pine
Project Type:	Resurfacing	Resurfacing	Resurfacing
Contract Cost:	\$1M - \$2.5M	\$1M - \$2.5M	Combined
Contractor:	Not awarded as of publication	Not awarded as of publication	Not awarded as of publication
PennDOT Contact:	Christine Boyer-Krantz	Vincent Mazzocchi	Vincent Mazzocchi
Project Description:	This project includes resurfacing 1.25 miles of Route 62 (Irvine Avenue/Shenango Valley Expressway) from the Ohio state line to East Budd Street in the City of Sharon.	This project includes resurfacing 5.89 miles of Route 173 from Grove City to Interstate 80 in Grove City Borough, and Pine and Springfield townships. This is the lead project, being combined with project 1580.	This project includes resurfacing 2.06 miles of Route 58 from Maple Lane to the Butler County line in Pine Township. This is the lead project, being combined with project 115349 .
Traffic Impact:	A minimum of one lane of traffic will be maintained using flaggers. Access to drives will be maintained For traffic information check www.511PA.com .	A minimum of one lane of traffic will be maintained using flaggers. Access to drives will be maintained For traffic information check www.511PA.com .	A minimum of one lane of traffic will be maintained using flaggers. Access to drives will be maintained For traffic information check www.511PA.com .
Bid Opening:	October 2026	April 2026	April 2026
Estimated Completion:			



Map ID:	M20	M21	
Title:	Ohl Street Bridge	I-79: MM 126 - MM 136 - Centerline	
SR (Section):	XX: (L00)	Interstate 79	
Project ID:	1745	81460	
Municipalities	Greenville	Various	
Project Type:	Bridge Replacement	Interstate Maintenance	
Contract Cost:	\$500K - \$1M	\$1M - \$2.5M	
Contractor:	Not awarded as of publication	Not awarded as of publication	
PennDOT Contact:	Gregory Lindsay	Brody Guth	
Project Description:	<p>This project includes the removal of the Ohl Street Bridge over the Shenango River in the Borough of Greenville.</p> <p>The bridge is owned by Mercer County and will not be replaced.</p>	<p>Centerline joint repairs on 10 miles of Interstate 79 (Raymond P Shafer Highway) from mile marker 126 (Route 358 exit) to mile marker 136 (Crawford County line) in Jackson, Lake, Deer Creek and New Vernon townships.</p>	
Traffic Impact:	For traffic information check www.511PA.com .	For traffic information check www.511PA.com .	
Bid Opening:	June 2026	June 2026	
Estimated Completion:			



Venango 2026 Project Map





Venango 2026 Carryover Projects

Map ID:	V1	V2	
Title:	I-80 Venango Co ITS Add at Barkeyville - TSMO	Dean Road over Little Sandy	
SR (Section):	I-80: (TS4)	XX: (L00)	
Project ID:	121314	2161	
Municipalities:	Various	Frenchcreek	
Project Type:	Intelligent Transportation System	Bridge Replacement	
Contract Cost:	Combined	\$1,189,766.15	
Contractor:	Penn Line Service, Inc.	Mekis Construction Corporation	
PennDOT Contact:	Tim Beach	Derin Lineman	
Project Description:	<p>This project is to install a variable message board and other ITS items at Interstate 80 at Route 8 in the Borough of Barkeyville and Irwin Township.</p> <p>Project is combined with 121311, 121312, and 121313.</p>	<p>This project is the replacement of Dean Road (Township Road 439) bridge over Little Sandy Creek, Frenchcreek Township.</p> <p>The bridge is 56 feet in length and was built in 1895. It is rated in poor condition and is closed.</p> <p>It is owned by Frenchcreek Township.</p>	
Traffic Impact:	<p>Any traffic interruptions will be maintained by flaggers.</p> <p>Most work will be from behind guiderail with little to minor traffic interruptions.</p> <p>For traffic information check www.511PA.com.</p>	<p>A detour will be required during construction.</p> <p>For traffic information check www.511PA.com.</p>	
Estimated Completion:	January 2027	May 2027	



Venango 2026 Projects

Map ID:	V3	V4	V5
Title:	PA 208 Bridge over Little Scrubgrass Creek	Petroleum Center Bridge	SR 257: Fletcher Ln to US 62
SR (Section):	SR 0208: (B03)	SR 1004: (B00)	SR 257: (02M)
Project ID:	97401	2107	90271
Municipalities:	Scrubgrass	Cornplanter	Cranberry
Project Type:	Bridge Replacement	Bridge Preservation	Resurfacing
Contract Cost:	\$2.5M - \$5M	\$2.5M - \$5M	\$2,248,777.77
Contractor:	Not awarded as of publication	Not awarded as of publication	IA Construction Corporation
PennDOT Contact:	Mike Hunkele	Stephen Schettler	Ryan Ruditis
Project Description:	<p>This is project to replace of the Route 208 (Clintonville Road) bridge over Little Scrubgrass Creek in Scrubgrass Township.</p> <p>The bridge is 63 feet long and was built in 1960. It is rated in poor condition.</p> <p>No physical work is expected to take place in 2026.</p>	<p>This project includes the preservation of the historic Petroleum Center Road (Route 1004) bridge over Oil Creek in Cornplanter Township.</p> <p>The bridge is 239 feet in length and was built in 1884. It is rated in poor condition and is currently closed to motorized vehicles.</p>	<p>This project is resurfacing 1.97 miles of Route 257 (Salina Road) from Fletcher Lane to Route 62 (Riverside Drive) in Cranberry Township.</p>
Traffic Impact:	<p>Any traffic interruptions will be maintained by flaggers. Most work will be from behind guiderail with little to minor traffic interruptions.</p> <p>For traffic information check www.511PA.com.</p>	<p>A detour will be required during construction.</p> <p>For traffic information check www.511PA.com.</p>	<p>A minimum of one lane of traffic will be maintained using flaggers.</p> <p>Access to drives will be maintained</p> <p>For traffic information check www.511PA.com.</p>
Bid Opening:	April 2026	June 2026	January 2026
Estimated Completion:	October 2027		July 2026



Venango 2026 Projects

Map ID:	V6	V6	V7
Title:	US 62 & 322 from SR 8 to US 322	City of Franklin TASA Project 2022	SR 3024: US 62 - SR 8
SR (Section):	SR 0062: (13M)	SR 0062: (T01)	SR 3024: (561)
Project ID:	109153	118375	121947
Municipalities	Sandycreek, Franklin	Franklin	Sandycreek, Polk
Project Type:	Restoration	Safety Improvement	Resurfacing
Contract Cost:	\$16,919,145.95	Combined	\$1,616,375.00
Contractor:	Lindy Paving, Inc.	Lindy Paving, Inc.	Commercial Asphalt Supply Inc DBA Shields Asphalt Paving, Inc
PennDOT Contact:	Jacob Southwick	Jacob Southwick	Vincent Mazzocchi
Project Description:	<p>This project includes 3.28 miles of restoration and resurfacing on Route 62/322 (15th and Liberty streets) from the intersection of Route 8 and Route 62 (Mercer Road) to Route 322 (Eighth Street) in the City of Franklin and Sandycreek Township.</p> <p>The project includes a new traffic pattern on Route 62/322 between 11th Street and 13th Street.</p> <p>This is the lead project, being combined with 118375.</p>	<p>This is an intersection safety improvement project in the City of Franklin on Route 62/322 from 12th to 13th streets. Work will include pedestrian bump-outs, improve visibility, adding bike lanes, and signal improvements.</p> <p>Project is combined with 109153.</p>	<p>This project is resurfacing 3 miles of Polk Cut Off Road (Route 3024) from Route 62 (Main Street) to Route 8 (Pittsburgh Road) in Polk Borough and Sandycreek Township</p> <p>This is the lead project, being combined with project 121946.</p>
Traffic Impact:	<p>A minimum of one lane of traffic will be maintained using flaggers.</p> <p>Access to drives will be maintained</p> <p>For traffic information check www.511PA.com.</p>	<p>A minimum of one lane of traffic will be maintained using flaggers.</p> <p>Access to drives will be maintained</p> <p>For traffic information check www.511PA.com.</p>	<p>A minimum of one lane of traffic will be maintained using flaggers.</p> <p>Access to drives will be maintained</p> <p>For traffic information check www.511PA.com.</p>
Bid Opening:	March 2026	March 2026	January 2026
Estimated Completion:	July 2027	July 2027	September 2026



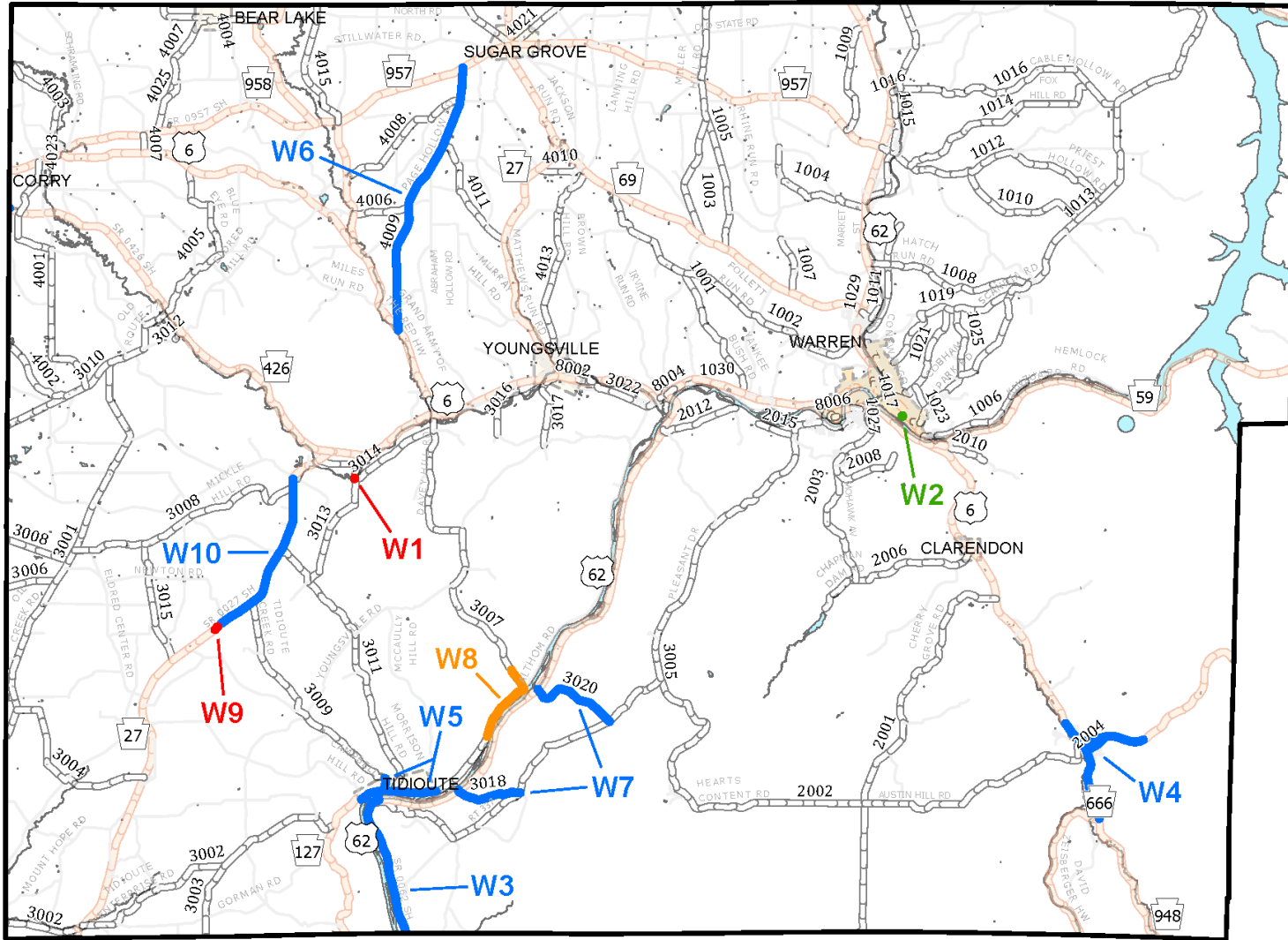
Venango 2026 Projects

Map ID:	V7	V8	V9
Title:	SR 3024: SR 3017 - US 62	Williams Road over Middle Branch of Sugar Creek	SR 4003: SR 322 - Bowman Rd
SR (Section):	SR 3024: (562)	SR 7214: (L00)	SR 4003
Project ID:	121946	78464	112620
Municipalities	Various	Plum	Jackson, Sugarcreek
Project Type:	Resurfacing	Bridge Replacement	Resurfacing
Contract Cost:	Combined	\$1M - \$2.5M	\$2.5M - \$.3.5M
Contractor:	Commercial Asphalt Supply Inc DBA Shields Asphalt Paving, Inc	Not awarded as of publication	Not awarded as of publication
PennDOT Contact:	Ryan Ruditis	Gregory Lindsay	Vincent Mazzocchi
Project Description:	<p>This project is resurfacing 4.33 miles of Valley Road (Route 3024) from Raymilton Road) to the Polk Borough Line in Frenchcreek Township and Polk Borough.</p> <p>This project is combined with 121947.</p>	<p>This project includes the replacement of Williams Road Bridge over a branch of Sugar Creek in Plum Township.</p> <p>This local bridge is 75 feet in length. The bridge is rated in poor condition and closed to traffic. It is owned by Plum Township.</p> <p>No physical work is expected to take place in 2026.</p>	<p>This project is resurfacing 4.47 miles of Patchel Run Road (Route 4003) from Bowman Road to Route 322 in Sugarcreek Borough and Jackson Township.</p> <p>This project is combined with 123864.</p> <p>No physical work is expected to take place in 2026.</p>
Traffic Impact:	<p>A minimum of one lane of traffic will be maintained using flaggers.</p> <p>Access to drives will be maintained.</p> <p>For traffic information check www.511PA.com.</p>	<p>A detour will be required during construction.</p> <p>For traffic information check www.511PA.com.</p>	<p>A minimum of one lane of traffic will be maintained using flaggers.</p> <p>For traffic information check www.511PA.com.</p>
Bid Opening:	January 2026	June 2026	December 2026
Estimated Completion:	Fall 2026		



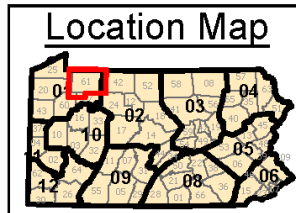
Venango 2026 Projects

Map ID:	V10		
Title:	SR 4003: Bowman Road - SR 427		
SR (Section):	SR 4003		
Project ID:	123864		
Municipalities	Jackson		
Project Type:	Resurfacing		
Contract Cost:	Combined		
Contractor:	Not awarded as of publication		
PennDOT Contact:	Vincent Mazzocchi		
Project Description:	<p>This project is resurfacing 1.63 miles of Patchel Run Road (Route 4003) from Bowman Road to Route 427 in Jackson Township.</p> <p>This project is combined with 112620.</p> <p>No physical work is expected to take place in 2026.</p>		
Traffic Impact:	<p>A minimum of one lane of traffic will be maintained using flaggers.</p> <p>For traffic information check www.511PA.com.</p>		
Bid Opening:	December 2026		
Estimated Completion:			



Project Color Code


- Bridge Projects Red
- Highway Projects Blue
- Local Projects Green
- Safety Projects Orange



2026 Warren Construction Projects

PennDOT D-1, Warren County, PA

Source:
- PennDOT Oracle Database
- ECHS/MPMS
- USGS



PennDOT Engineering District s-o
225 Elm Street
Cherry Hill, NJ 08034
(856) 678-7085
Map Date: 3/27/2025



Pennsylvania
Department of Transportation



Warren 2026 Carryover Projects

Map ID:	W1		
Title:	SR 3014 Bridge/Brokenstraw Creek		
SR (Section):	SR 3014: (B01)		
Project ID:	97448		
Municipalities:	Pittsfield		
Project Type:	Bridge Replacement		
Contract Cost:	\$2,082,376.00		
Contractor:	Thomas Construction Inc.		
PennDOT Contact:	Dan Wescoat		
Project Description:	<p>This project includes the replacement of the Kane Road/Cole Hill Road (Route 3014) bridge over Brokenstraw Creek in Pittsfield Township.</p> <p>The bridge is 92 feet long and was built in 1958. It is rated in poor condition and is currently closed.</p>		
Traffic Impact:	<p>This bridge is already posted as closed, and a detour is in place.</p> <p>A new detour will be required during construction of intersection.</p> <p>For traffic information check www.511PA.com.</p>		
Estimated Completion:	October 2026		



Warren 2026 Projects

Map ID:	W2	W3	W4
Title:	City of Warren LFAR - 2025-2026	US 62: Forest County line to SR 127	US 6: Sheffield Resurfacing
SR (Section):	XX: (F05)	US 62: (32M)	US 6: (33M)
Project ID:	121704	47291	32411
Municipalities	Warren	Limestone	Sheffield
Project Type:	Resurfacing	Resurfacing	Resurfacing
Contract Cost:	\$1,432,432.00	\$2,577,777.77	\$2.5M - \$5M
Contractor:	Glenn O. Hawbaker	IA Construction Corporation	Not awarded as of publication
PennDOT Contact:	Marcus Cramer	Bryan Sandieson	Mathew Hetrick
Project Description:	This project is resurfacing of South Parker Street and Lexington Avenue in the City of Warren. This project is funded through the Local Federal Aid Route funding and they are locally owned.	This project is resurfacing 4.04 miles of Route 62 from the Forest County line to Route 127 (Buckingham Street) in Limestone Township.	This project is resurfacing 2.42 miles of Route 6 (Grand Army of the Republic Highway) in Sheffield Township. This is the lead project, being combined with projects 89203 and 119782.
Traffic Impact:	This will be phased construction with a detour . Access to drives will be maintained. For traffic information check www.511PA.com .	A minimum of one lane of traffic will be maintained using flaggers. For traffic information check www.511PA.com .	A minimum of one lane of traffic will be maintained using flaggers. For traffic information check www.511PA.com .
Bid Opening:		February 2026	June 2026
Estimated Completion:	October 2026		October 2027



Warren 2026 Projects

Map ID:	W4	W4	W5
Title:	SR 666: SR 948 to US 6	SR 2004: Horton Avenue	SR 127, 3007, and 3009 in Tidioute
SR (Section):	SR 666: (03M)	Sr 2004: (01M)	SR 127: (01M)
Project ID:	89203	119782	100366
Municipalities	Sheffield	Sheffield	Tidioute
Project Type:	Resurfacing	Resurfacing	Resurfacing
Contract Cost:	Combined	Combined	\$2.5M - \$5M
Contractor:	Not awarded as of publication	Not awarded as of publication	Not awarded as of publication
PennDOT Contact:	Mathew Hetrick	Mathew Hetrick	Bryan Sandieson
Project Description:	<p>This project is resurfacing 2.09 miles of Route 666 (David Zeisberger Highway) from Route 948 (Brookston Road) to Route 6 (Main Street) in Sheffield Township.</p> <p>Project will be combined with projects 32411 and 119782.</p>	<p>This project is resurfacing 0.65 miles of Horton Avenue (Route 2004) from Route 666 (Main Street Back) to Route 6 (Grand Army of the Republic Highway) in Sheffield Township .</p> <p>Project is combined with projects 89203 and 32411.</p>	<p>This project is resurfacing 2.74 miles of Route 127 (Main Street/Buckingham Street), Main Street (Route 3007), and Elm Street (Route 3009) in Tidioute Borough.</p>
Traffic Impact:	<p>A minimum of one lane of traffic will be maintained using flaggers.</p> <p>For traffic information check www.511PA.com.</p>	<p>A minimum of one lane of traffic will be maintained using flaggers.</p> <p>For traffic information check www.511PA.com.</p>	<p>A minimum of one lane of traffic will be maintained using flaggers.</p> <p>For traffic information check www.511PA.com.</p>
Bid Opening:	June 2026	June 2026	June 2026
Estimated Completion:	October 2027	October 2027	May 2027



Warren 2026 Projects

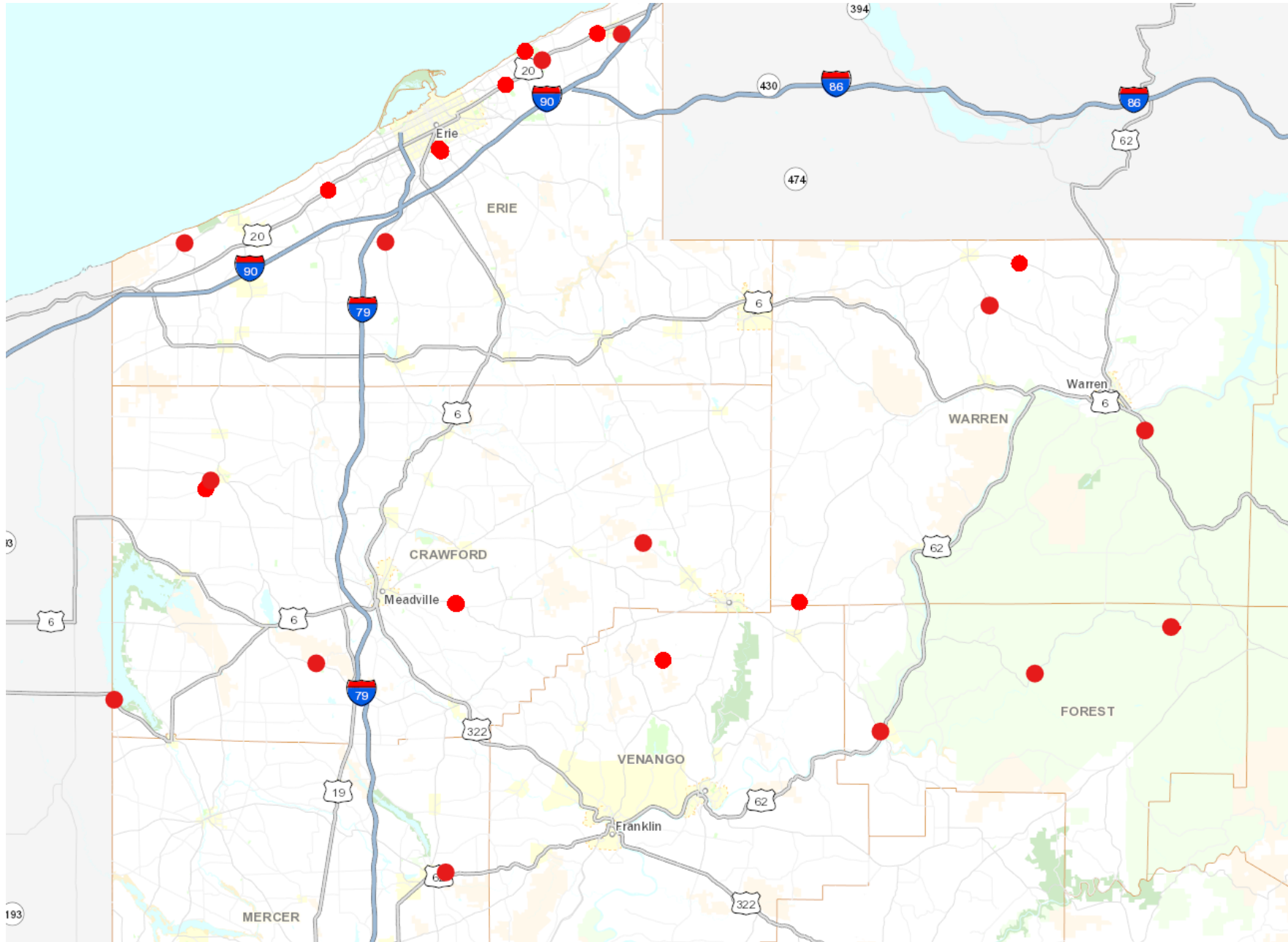
Map ID:	W6	W7	W8
Title:	SR 4009	SR 3018 / 3020 Resurfacing & Guiderail upgrades	SR 3007: Davey Hill Road
SR (Section):	SR 4009: (661)	SR 3018: (662)	SR 3007: (SL1)
Project ID:	114341	123435	100504
Municipalities	Various	Limestone, Watson	Deerfield
Project Type:	Resurfacing	Resurfacing	Slide Corrections
Contract Cost:	\$1,973,777.77	\$500K - \$1M	\$100K - \$200K
Contractor:	IA Construction Corporation	Not awarded as of publication	Not awarded as of publication
PennDOT Contact:	Dan Wescoat	Vincent Mazzocchi	Kevin Miller
Project Description:	This project is resurfacing 7.71 miles of Page Hollow Road (Route 4009) from Route 957 to Route 6 in Pittsfield, Freehold, and Sugar Grove townships.	This project is resurfacing and guide rails updates on 2.56 miles of Bimber Run Road (Route 3018) in Limestone Township and Cobham Hill Road (Route 3020) in Watson Township.	This project includes slide corrections at two locations along Davey Hill Road (Route 3007) in Deerfield Township.
Traffic Impact:	A minimum of one lane of traffic will be maintained using flaggers. For traffic information check www.511PA.com .	A detour will be in place during construction. For traffic information check www.511PA.com .	A detour will be required during construction. For traffic information check www.511PA.com .
Bid Opening:	January 2026	June 2026	May 2026
Estimated Completion:	May 2027	Fall 2026	



Map ID:	W9	W10	
Title:	SR 27: Grand Street Bridge	SR 27: SR 3011 to Depot Road	
SR (Section):	SR 27: (B12)	SR27: (671)	
Project ID:	2477	115377	
Municipalities:	Eldred	Various	
Project Type:	Bridge Replacement	Resurfacing	
Contract Cost:	\$1M - \$2.5M	\$2.5M - \$5M	
Contractor:	Not awarded as of publication	Not awarded as of publication	
PennDOT Contact:	Daniel Staub	Vincent Mazzocchi	
Project Description:	<p>This project includes the replacement of the Route 27 (Grand Street) bridge over Caldwell Creek in Eldred Township.</p> <p>The bridge is 31 feet long and was built in 1930. It is rated in poor condition.</p> <p>No physical work is to be done in 2026 construction season.</p>	<p>This project is resurfacing 4.76 miles of Route 27 from Brown Road to Hosmer Run in Deerfield, Eldred, and Pittsfield townships.</p> <p>No physical work is to be done in 2026 construction season.</p>	
Traffic Impact:	<p>Potential detour when construction begins.</p> <p>For traffic information check www.511PA.com.</p>	<p>A minimum of one lane of traffic will be maintained using flaggers.</p> <p>For traffic information check www.511PA.com.</p>	
Bid Opening:	November 2026	December 2026	
Estimated Completion:	May 2027		

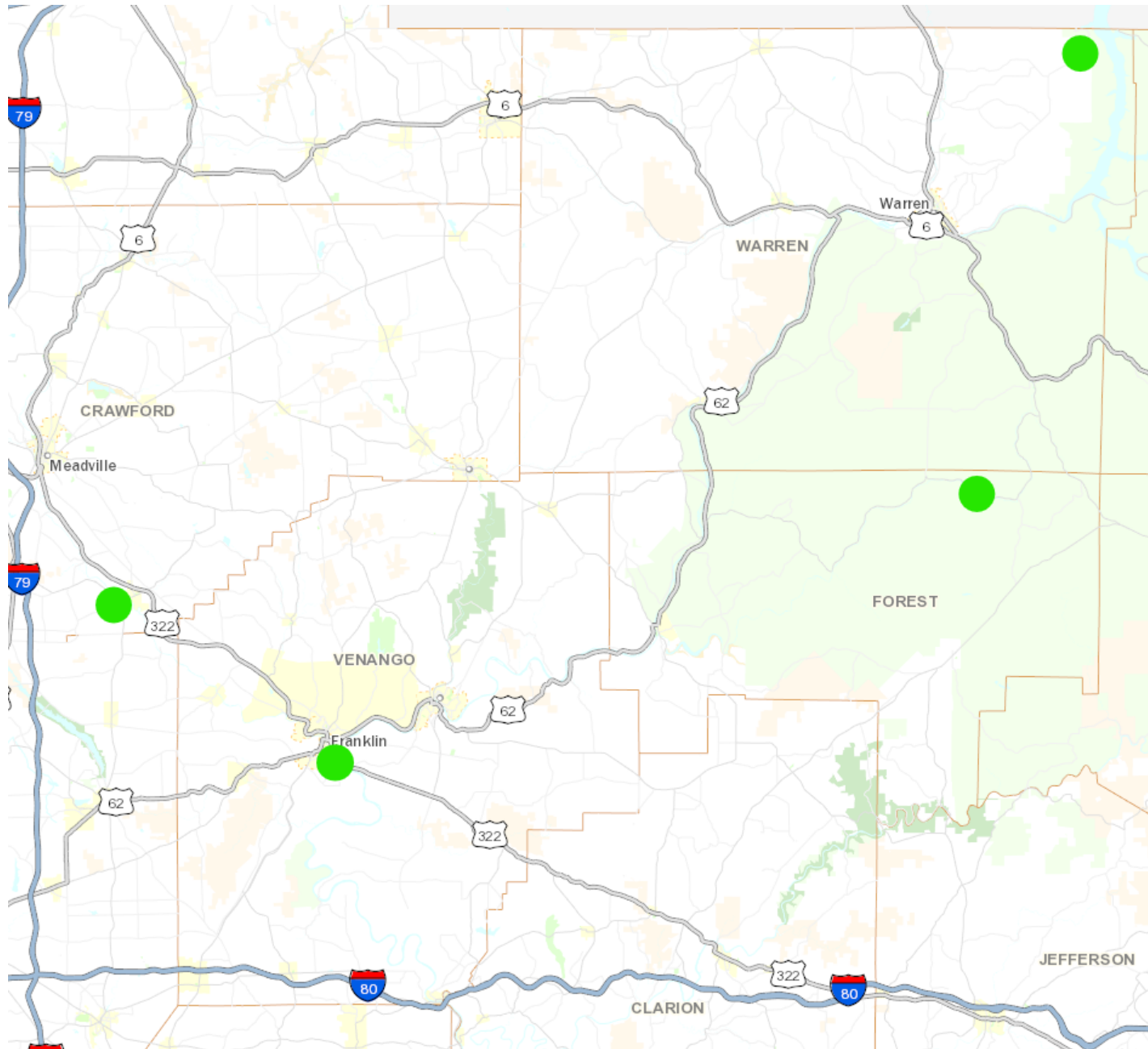


2026 Protect Bridges Project Map





2026 Protect Slide Project Map





Protect Crawford Locations

Title:	SR 285 over Adsit Run - Scour Group	SR 4006 over Turkey Track Run - Scour Group	SR 27 Br #1/Lil Sugar Ck - Bridge Sediment Removal
SR (Section):	SR 285: (BSC)	SR 4006: (BSC)	SR 27: (BSR)
Project ID:	74646	97077	97101
Municipalities:	Greenwood Township	Conneaut Township	East Mead Township
Project Type:	Bridge Preservation	Bridge Preservation	Bridge Preservation
Contract Cost:	\$200K - \$500K	\$200K - \$500K	\$100K - \$200K
Contractor:	Not awarded as of publication	Not awarded as of publication	Not Awarded as of publication
PennDOT Contact:	Mathew Antrilli	Mathew Antrilli	Mathew Antrilli
Project Description:	<p>This project is on Route 285 over Adsit Run in Greenwood Township.</p> <p>Project is being done in order to repair and fortify more than two dozen bridges in the northwest region against the possible effects of future flooding and continued weather erosion, further information is available on the project website.</p>	<p>This project is on Turkey Track Road (Route 4006) over Turkey Track Run in Conneaut Township.</p> <p>Project is being done in order to repair and fortify more than two dozen bridges in the northwest region against the possible effects of future flooding and continued weather erosion, further information is available on the project website.</p>	<p>This project is on Route 27 (Washington Street) over Little Sugar Creek in East Mead Township.</p> <p>Project is being done in order to repair and fortify more than two dozen bridges in the northwest region against the possible effects of future flooding and continued weather erosion, further information is available on the project website.</p>
Traffic Impact:	For traffic information check www.511PA.com .	For traffic information check www.511PA.com .	For traffic information check www.511PA.com .
Bid Opening:	June 2026	June 2026	June 2026
Estimated Completion:			



Protect Crawford Locations

Title:	SR 27 Br #2/Lil Sugar Ck - Bridge Sediment Removal	SR 4003 over Foster Run - Bridge Sediment Removal	SR 1011 over Oil Creek - Scour Group
SR (Section):	SR 27: (BSR)	SR 4003: (BSR)	SR 1011: (BSC)
Project ID:	97103	110987	123093
Municipalities:	East Mead Township	Conneautville Borough, Summerhill Township	Stueben Township
Project Type:	Bridge Preservation	Bridge Preservation	Bridge Preservation
Contract Cost:	\$100K - \$200K	\$100K - \$200K	\$250K - \$500K
Contractor:	Not Awarded as of publication	Not Awarded as of publication	Not Awarded as of publication
PennDOT Contact:	Mathew Antrilli	Mathew Antrilli	Mathew Antrilli
Project Description:	<p>The project is on Route 27 (Washington Street) over Little Sugar Creek in East Mead Township.</p> <p>Project is being done in order to repair and fortify more than two dozen bridges in the northwest region against the possible effects of future flooding and continued weather erosion, further information is available on the project website.</p>	<p>This project is on Conneautville Road (Route 4003) over Foster Run in Summerhill Township.</p> <p>Project is being done in order to repair and fortify more than two dozen bridges in the northwest region against the possible effects of future flooding and continued weather erosion, further information is available for on the project website.</p>	<p>This project is on Mystic Park Road (Route 1011) over Oil Creek in Steuben Township.</p> <p>Project is being done in order to repair and fortify more than two dozen bridges in the northwest region against the possible effects of future flooding and continued weather erosion, further information is available on the project website.</p>
Traffic Impact:	For traffic information check www.511PA.com .	For traffic information check www.511PA.com .	For traffic information check www.511PA.com .
Bid Opening:	June 2026	June 2026	June 2026
Estimated Completion:			



Protect Crawford Locations

Title:	US 322 over Shenango River Trib - Scour Group	2026 Project Slide Project	
SR (Section):	SR 322: (BSC)	SR 2004; (SL1)	
Project ID:	123098	115532	
Municipalities:	West Shenango Township	Fairfield	
Project Type:	Bridge Preservation	Slide Correction	
Contract Cost:	\$100K - \$200K	\$1M - \$2.5M	
Contractor:	Not Awarded as of publication	Not awarded as of publication	
PennDOT Contact:	Mathew Antrilli	Brody Guth	
Project Description:	<p>This project is on Route 322 over a Shenango River tributary in West Shenango Township.</p> <p>Project is being done in order to repair and fortify more than two dozen bridges in the northwest region against the possible effects of future flooding and continued weather erosion, further information is available on the project website.</p>	<p>This project addresses multiple slides in multiple counties including Venango, Crawford, Forest, and Warren counties.</p> <p>The Crawford County slide is on Steen Hill Road (Route 2004) in Fairfield Township.</p>	
Traffic Impact:	For traffic information check www.511PA.com .	<p>A minimum of one lane of traffic will be maintained using flaggers.</p> <p>For traffic information check www.511PA.com.</p>	
Bid Opening:	June 2026	June 2026	
Estimated Completion:			



Protect Erie Locations

Title:	SR 5 over Eight Mile Ck - Scour Group	SR 5 Brdg over Crooked Creek - Scour Group	US 20 Bridge over Eight Mile Creek - Scour Group
SR (Section):	SR 5: (BSC)	SR5: (BSC)	SR 20: (BSC)
Project ID:	1268	117697	123230
Municipalities:	Harborcreek Township	Springfield Township	Harborcreek Township
Project Type:	Bridge Preservation	Bridge Preservation	Bridge Preservation
Contract Cost:	\$100K - \$200K	\$100K - \$200K	\$100K - \$200K
Contractor:	Not Awarded as of publication	Not Awarded as of publication	Not Awarded as of publication
PennDOT Contact:	Mathew Antrilli	Mathew Antrilli	Mathew Antrilli
Project Description:	<p>This project is on Route 5 over Eight Mile Creek in Harborcreek Township.</p> <p>Project is being done in order to repair and fortify more than two dozen bridges in the northwest region against the possible effects of future flooding and continued weather erosion, further information is available on the project website.</p>	<p>This project is on Route 5 over Crooked Creek in Springfield Township.</p> <p>Project is being done in order to repair and fortify more than two dozen bridges in the northwest region against the possible effects of future flooding and continued weather erosion, further information is available on the project website.</p>	<p>This project is on Route 20 over Eight Mile Creek in Harborcreek Township.</p> <p>Project is being done in order to repair and fortify more than two dozen bridges in the northwest region against the possible effects of future flooding and continued weather erosion, further information is available on the project website.</p>
Traffic Impact:	For traffic information check www.511PA.com .	For traffic information check www.511PA.com .	For traffic information check www.511PA.com .
Bid Opening:	June 2026	June 2026	June 2026
Estimated Completion:			



Protect Erie Locations

Title:	SR 20 Brdg over Six Mile Creek - Scour Group	US 20 Bridge/16 Mile Creek - Scour Group	SR 20 over Walnut Creek - Scour Group
SR (Section):	SR 20: (BSC)	SR 20: (BSC)	SR 20: (BSC)
Project ID:	72447	97205	84905
Municipalities:	Harborcreek Township	North East Township	Fairview Township
Project Type:	Bridge Preservation	Bridge Preservation	Bridge Preservation
Contract Cost:	\$100K - \$200K	\$100K - \$200K	\$100K - \$200K
Contractor:	Not Awarded as of publication	Not Awarded as of publication	Not Awarded as of publication
PennDOT Contact:	Mathew Antrilli	Mathew Antrilli	Mathew Antrilli
Project Description:	<p>This project is on Route 20 over Six Mile Creek in Harborcreek Township.</p> <p>Project is being done in order to repair and fortify more than two dozen bridges in the northwest region against the possible effects of future flooding and continued weather erosion, further information is available on the project website.</p>	<p>This project is on Route 20 over Sixteen Mile Creek in North East Township.</p> <p>Project is being done in order to repair and fortify more than two dozen bridges in the northwest region against the possible effects of future flooding and continued weather erosion, further information is available on the project website.</p>	<p>This project is on Route 20 over Walnut Creek in Fairview Township.</p> <p>Project is being done in order to repair and fortify more than two dozen bridges in the northwest region against the possible effects of future flooding and continued weather erosion, further information is available on the project website.</p>
Traffic Impact:	For traffic information check www.511PA.com .	For traffic information check www.511PA.com .	For traffic information check www.511PA.com .
Bid Opening:	June 2026	June 2026	June 2026
Estimated Completion:			



Protect Erie Locations

Title:	SR 426 over Sixteen Mile Ck Br - Sediment Removal	PA 505 Bridge/Mill Creek #2 - Scour Group	PA 505 Bridge/Mill Creek #1 - Scour Group	SR 699 Bridge over Elk Creek - Scour Group
SR (Section):	SR 426: (BSR)	SR 505: (BSC)	SR 505: (BSC)	SR 699: (BSC)
Project ID:	123183	97213	97214	123232
Municipalities:	North East Township	Millcreek Township	Millcreek Township	McKean Borough
Project Type:	Bridge Preservation	Bridge Preservation	Bridge Preservation	Bridge Preservation
Contract Cost:	\$100K - \$200K	\$100K - \$200K	\$100K - \$200K	\$100K - \$200K
Contractor:	Not Awarded as of publication	Not Awarded as of publication	Not Awarded as of publication	Not Awarded as of publication
PennDOT Contact:	Mathew Antrilli	Mathew Antrilli	Mathew Antrilli	Mathew Antrilli
Project Description:	<p>This project is on Route 426 over Sixteen mile Creek in North East Township.</p> <p>Project is being done in order to repair and fortify more than two dozen bridges in the northwest region against the possible effects of future flooding and continued weather erosion, further information is available on the project website.</p>	<p>This project is on Route 505 over Mill Creek in Millcreek Township.</p> <p>Project is being done in order to repair and fortify more than two dozen bridges in the northwest region against the possible effects of future flooding and continued weather erosion, further information is available on the project website.</p>	<p>This project is on Route 505 over Mill Creek in Millcreek Township.</p> <p>Project is being done in order to repair and fortify more than two dozen bridges in the northwest region against the possible effects of future flooding and continued weather erosion, further information is available on the project website.</p>	<p>This project is on Route 699 over Elk Creek in McKean Borough.</p> <p>Project is being done in order to repair and fortify more than two dozen bridges in the northwest region against the possible effects of future flooding and continued weather erosion, further information is available on the project website.</p>
Traffic Impact:	For traffic information check www.511PA.com .	For traffic information check www.511PA.com .	For traffic information check www.511PA.com .	For traffic information check www.511PA.com .
Bid Opening:	June 2026	June 2026	June 2026	June 2026
Estimated Completion:				



Protect Forest Locations

Title:	SR 666 over Little Minister Run - Scour Group	SR 666 over Bush Creek - Scour Group	SR 36 over Hunter Run - Scour Group	2026 Project Slide Project
SR (Section):	SR 666: (BSC)	SR 666: (BSC)	SR 36: (BSC)	SR 666: (SL1)
Project ID:	117571	123095	123094	115532
Municipalities:	Kingsley Township	Howe Township	Tionesta Township	Home Township
Project Type:	Bridge Preservation	Bridge Preservation	Bridge Preservation	Slide correction
Contract Cost:	\$100K - \$200K	\$100K - \$200K	\$100K - \$200K	Combined
Contractor:	Not Awarded as of publication	Not Awarded as of publication	Not Awarded as of publication	Not awarded as of publication
PennDOT Contact:	Mathew Antrilli	Mathew Antrilli	Mathew Antrilli	Brody Guth
Project Description:	<p>This project is on Route 666 over Little Minster Run in Kingsley Township.</p> <p>Project is being done in order to repair and fortify more than two dozen bridges in the northwest region against the possible effects of future flooding and continued weather erosion, further information is available on through the project website.</p>	<p>This project is on Route 666 over Bush Creek in Howe Township.</p> <p>Project is being done in order to repair and fortify more than two dozen bridges in the northwest region against the possible effects of future flooding and continued weather erosion, further information is available on the project website.</p>	<p>This project is on Route 36 over Hunter Run in Tionesta Township.</p> <p>Project is being done in order to repair and fortify more than two dozen bridges in the northwest region against the possible effects of future flooding and continued weather erosion, further information is available on the project website.</p>	<p>This project is to correct slides in Venango, Forest, and Crawford counties. Project is being listed Forest and Crawford counties for map locations.</p> <p>The Forest County slide is on Route 666 (David Zeisburger Highway) in Howe Township.</p>
Traffic Impact:	For traffic information check www.511PA.com .	For traffic information check www.511PA.com .	For traffic information check www.511PA.com .	<p>A minimum of one lane of traffic will be maintained using flaggers.</p> <p>For traffic information check www.511PA.com.</p>
Bid Opening:	June 2026	June 2026	June 2026	June 2026
Estimated Completion:				



Protect Mercer Locations

Title:	US 62 over Sandy Creek Trib - Sediment Removal		
SR (Section):	SR 62: (BSR)		
Project ID:	123184		
Municipalities:	Sandy Lake Township		
Project Type:	Bridge Preservation		
Contract Cost:	\$100K - \$200K		
Contractor:	Not Awarded as of publication		
PennDOT Contact:	Mathew Antrilli		
Project Description:	<p>The project is on Route 62 over Sandy Creek Tributary in Sandy Lake Township.</p> <p>Project is being done in order to repair and fortify more than two dozen bridges in the northwest region against the possible effects of future flooding and continued weather erosion, further information is available on the project website.</p>		
Traffic Impact:	For traffic information check www.511PA.com .		
Bid Opening:	June 2026		
Estimated Completion:			



Protect Venango Locations

Title:	SR 4022 Bridge/Prather Ck - Scour Group	Venango SR 3021 Slide (GRP #1)	
SR (Section):	SR 4022: (BSC)	SR 3021: (SL1)	
Project ID:	97359	115532	
Municipalities:	Cherrytree Township	Franklin	
Project Type:	Bridge Preservation	Slide Correction	
Contract Cost:	\$200K - \$300K	\$1M - \$2.5M	
Contractor:	Not Awarded as of publication	Not awarded as of publication	
PennDOT Contact:	Mathew Antrilli	Brody Guth	
Project Description:	<p>This project is on Buxton Road (Route 4022) over Prather Creek in Cherrytree Township.</p> <p>Project is being done in order to repair and fortify more than two dozen bridges in the northwest region against the possible effects of future flooding and continued weather erosion, further information is available on the project website.</p>	<p>This project addresses multiple slides in multiple counties including Venango, Crawford, Forest, and Warren counties.</p> <p>This project includes monitoring and correction of a slide on Bully Hill Road (Route 3021) in the City of Franklin.</p>	
Traffic Impact:	For traffic information check www.511PA.com .	For traffic information check www.511PA.com .	
Bid Opening:	June 2026	June 2026	
Estimated Completion:			



Protect Warren Locations

Title:	PA 957: Kianetone Creek Bridge - Scour Group	Bridge Sediment Removal - Districtwide 2024	US 6 over Dutchman Run - Scour Group
SR (Section):	SR 957: (BSC)	SR 27: (BSR)	SR 6: (BSC)
Project ID:	58306	78792	117841
Municipalities:	Farmington Township	Southwest Township	Mead Township
Project Type:	Bridge Preservation	Bridge Preservation	Bridge Preservation
Contract Cost:	\$100K - \$200K	\$200K - \$300K	\$300k - \$400K
Contractor:	Not Awarded as of publication	Not Awarded as of publication	Not Awarded as of publication
PennDOT Contact:	Mathew Antrilli	Mathew Antrilli	Mathew Antrilli
Project Description:	<p>This project is on Route 957 over Kianetone Creek in Farmington Township.</p> <p>Project is being done in order to repair and fortify more than two dozen bridges in the northwest region against the possible effects of future flooding and continued weather erosion, further information is available on the project website.</p>	<p>This project is on Route 27 over Pine Creek in Southwest Township.</p> <p>Project is being done in order to repair and fortify more than two dozen bridges in the northwest region against the possible effects of future flooding and continued weather erosion, further information is available on the project website.</p>	<p>This project is on Route 6 over Dutchman Run in Mead Township.</p> <p>Project is being done in order to repair and fortify more than two dozen bridges in the northwest region against the possible effects of future flooding and continued weather erosion, further information is available on the project website.</p>
Traffic Impact:	For traffic information check www.511PA.com .	For traffic information check www.511PA.com .	For traffic information check www.511PA.com .
Bid Opening:	June 2026	June 2026	June 2026
Estimated Completion:			



Protect Warren Locations

Title:	SR 4010 over Jackson Run - Scour Group	2026 Project Slide Project	
SR (Section):	SR 4010: (BSC)	SR 2004; (SL1)	
Project ID:	123096	115532	
Municipalities:	Sugar Grove Township	Fairfield	
Project Type:	Bridge Preservation	Slide correction	
Contract Cost:	\$100K - \$200K	\$1M - \$2.5M	
Contractor:	Not Awarded as of publication	Not awarded as of publication	
PennDOT Contact:	Mathew Antrilli	Brody Guth	
Project Description:	<p>This project is on Lee Johnson Road (Route 4010) over Jackson Run in Sugar Grove Township.</p> <p>Project is being done in order to repair and fortify more than two dozen bridges in the northwest region against the possible effects of future flooding and continued weather erosion, further information is available on the project website.</p>	<p>This project addresses multiple slides in multiple counties including Venango, Crawford, Forest, and Warren counties.</p> <p>The Warren County slide is on Scandia Road (Route 1013) in Elk Township.</p>	
Traffic Impact:	For traffic information check www.511PA.com .	<p>A minimum of one lane of traffic will be maintained using flaggers.</p> <p>For traffic information check www.511PA.com.</p>	
Bid Opening:	June 2026	June 2026	
Estimated Completion:			



Districtwide Projects



Districtwide 2026 Carryover Projects

Title:	On Demand Bridge Repair Contract - 2025/2026	2025 - 2026 Districtwide Drilling Contract	2025-2026 Guide Rail Contract (North)
SR (Section):	Districtwide (Crawford, Erie, Forest, Mercer, Venango, Warren)	Districtwide (Crawford, Erie, Forest, Mercer, Venango, Warren)	Countywide (Crawford, Erie, Forest, Warren)
Project ID:	67098	120946	120945
Municipalities:	Various	Various	Various
Project Type:	Bridge Preservation	Restoration	Guiderail Improvements
Contract Cost:	\$1,887,545	\$1,210,900.00	\$3,953,867
Contractor:	Allison Park Contractors, Inc.	R. Rindfuss Drilling, L.P.	Penn Line Service, Inc.
PennDOT Contact:	Chris Fox	Chris Fox	Timothy Beach
Project Description:	<p>This project is for the on demand repair of structures in District 1, including Crawford, Erie, Forest, Mercer, Venango, and Warren counties.</p> <p>Project will be combined with MPMS 120126 and 120713. Work will be bid together.</p>	<p>Drilling for geotechnical review as needed throughout District 1, including Crawford, Erie, Forest, Mercer, Venango, and Warren counties.</p>	<p>This project is using county funds to repair, replace, and upgrade guiderail throughout Crawford, Erie, Forest, and Warren counties.</p> <p>Project will be combined with 120947. Work will be bid together.</p>
Traffic Impact:	<p>A minimum of one lane of traffic will be maintained during construction.</p> <p>Daylight traffic control only.</p> <p>For traffic information check www.511PA.com.</p>	<p>A minimum of one lane of traffic will be maintained using flaggers.</p> <p>Daylight traffic control only.</p> <p>For traffic information check www.511PA.com.</p>	<p>A minimum of one lane of traffic will be maintained during construction.</p> <p>Daylight traffic control only.</p> <p>For traffic information check www.511PA.com.</p>
Estimated Completion:	December 2026	January 2027	December 2026



Districtwide 2026 Carryover Projects

Title:	2025-2026 Guide Rail Contract (South)	I-80 WB Mercer Co ITS Addition at SR 173 - TSMO	I-80 Venango Co ITS Add at Barkeyville - TSMO
SR (Section):	Countywide (Mercer, Venango)	I-80: (TS4)	I-80: (TS4)
Project ID:	120947	121311	121314
Municipalities:	Various	Wolf Creek	Barkeyville, Irwin
Project Type:	Guiderail Improvements	Intelligent Transportation System	Intelligent Transportation System
Contract Cost:	Combined	Combined	\$1,431,396.58
Contractor:	Penn Line Service, Inc.	Penn Line Service, Inc.	Penn Line Service, Inc.
PennDOT Contact:	Timothy Beach	Timothy Beach	Timothy Beach
Project Description:	<p>This project is using PennDOT county maintenance funds to repair, replace, and upgrade guiderail throughout Mercer and Venango counties.</p> <p>Project will be combined with 120945. Work will be bid together.</p>	<p>This project is to install a variable message board and other ITS items at Interstate 80 at Route 173 in Wolf Creek Township.</p> <p>Project will be combined with 121312, 121313, and 121314. Work will be bid together.</p>	<p>This project is to install a variable message board and other ITS items at Interstate 80 at Route 8 in the Borough of Barkeyville and Irwin Township.</p> <p>Project will be combined with 121311, 121312, and 121313.</p>
Traffic Impact:	<p>A minimum of one lane of traffic will be maintained during construction.</p> <p>Daylight traffic control only.</p> <p>For traffic information check www.511PA.com.</p>	<p>Any traffic interruptions will be maintained by flaggers.</p> <p>Most work will be from behind guiderail with little to minor traffic interruptions.</p> <p>For traffic information check www.511PA.com.</p>	<p>Any traffic interruptions will be maintained by flaggers.</p> <p>Most work will be from behind guiderail with little to minor traffic interruptions.</p> <p>For traffic information check www.511PA.com.</p>
Estimated Completion:	December 2026	January 2027	January 2027



Districtwide 2026 Carryover Projects

Title:	I-90 EB Erie Co ITS Addition at SR 89 - TSMO	I-90 WB Erie Co ITS Addition at SR 98 - TSMO	2025-2026 Highway Lighting Contract
SR (Section):	I-90: (TS4)	I-90: (TS3)	Countywide
Project ID:	121313	121312	120948
Municipalities:	North East	Fairview	Various
Project Type:	Intelligent Transportation System	Intelligent Transportation System	Highway Lighting
Contract Cost:	Combined	Combined	\$633,785.60
Contractor:	Penn Line Service, Inc.	Penn Line Service, Inc.	Bronder Technical Services, Inc.
PennDOT Contact:	Marcus Cramer	Marcus Cramer	Timothy Beach
Project Description:	<p>This project is to install a variable message board and other ITS items at Interstate 90 at Route 89 in North East Township.</p> <p>Project will be combined with 121311, 121312, and 121314.</p>	<p>This project is to install a variable message board and other ITS items at Interstate 90 Route 98 in Fairview Township.</p> <p>Project will be combined with 121311, 121313, and 121314.</p>	<p>This project includes troubleshooting and routine maintenance to the highway lighting systems in Erie County.</p>
Traffic Impact:	<p>Any traffic interruptions will be maintained by flaggers.</p> <p>Most work will be from behind guiderail with little to minor traffic interruptions.</p> <p>For traffic information check www.511PA.com.</p>	<p>Any traffic interruptions will be maintained by flaggers.</p> <p>Most work will be from behind guiderail with little to minor traffic interruptions.</p> <p>For traffic information check www.511PA.com.</p>	<p>Any traffic interruptions will be maintained by flaggers. Most work will be from behind guiderail or on shoulders with little to minor traffic interruptions.</p> <p>For traffic information check www.511PA.com.</p>
Estimated Completion:	January 2027	January 2027	December 2026



Districtwide 2026 Projects

Title:	On Demand Bridge Repair Contract - 2027	2027 - 2028 Districtwide Drilling Contract	Northwest 2026 RPM
SR (Section):	Districtwide	Districtwide	Districtwide
Project ID:	123359	123362	116198
Municipalities:	Various	Various	Various
Project Type:	Bridge Preservation	Restoration	Miscellaneous
Contract Cost:	\$2.5M - \$5M	\$200K - \$500K	\$200K - \$500K
Contractor:	Not awarded as of publication	Not awarded as of publication	Not awarded as of publication
PennDOT Contact:	Christopher Fox	Evan Carll	Timothy Beach
Project Description:	<p>This project is for the on-demand repair of priority structures in the Northwest RPO, District 1, including Crawford, Erie, Forest, Mercer, Venango, and Warren counties.</p> <p>This project includes 123360 and 123359.</p>	<p>Drilling for geotechnical review as needed throughout District 1, including Crawford, Erie, Forest, Mercer, Venango, and Warren counties.</p>	<p>Replacement and repair of Reflective Pavement Markings on various routes throughout District 1, including Crawford, Erie, Forest, Mercer, Venango, and Warren counties.</p> <p>This project includes 116196 and 116162.</p>
Traffic Impact:	<p>For traffic information check www.511PA.com.</p>	<p>A minimum of one lane of traffic will be maintained using flaggers.</p> <p>Daylight traffic control only.</p> <p>For traffic information check www.511PA.com.</p>	<p>A minimum of one lane of traffic will be maintained using flaggers.</p> <p>For traffic information check www.511PA.com.</p>
Bid Opening:	November 2026	November 2026	November 2026
Estimated Completion:			



Title:	2027-2028 Guide Rail Contract	2027 - 2028 Highway Lighting Contract	2026 Small Paint Contract
SR (Section):	Districtwide	Districtwide	Districtwide
Project ID:	123329	123331	123799
Municipalities:	Various	Various	Various
Project Type:	Guiderail Improvements	Lighting Rehabilitation	Small Paint
Contract Cost:	\$500K - \$1M	\$500K - \$1M	\$100,000 - \$250,000
Contractor:	Not awarded as of publication	Not awarded as of publication	Not awarded as of publication
PennDOT Contact:	Vincent Mazzocchi	Vincent Mazzocchi	Travis Myers
Project Description:	This project is using county fund to repair, replace, and upgrade guiderail throughout the entirety of District 1, including Crawford, Erie, Forest, Mercer, Venango, and Warren counties.	This project is county funded for the repair, replacement, and upgrades of lighting throughout Crawford, Erie, Mercer, and Venango counties.	
Traffic Impact:	A minimum of one lane of traffic will be maintained during construction. Daylight traffic control only. For traffic information check www.511PA.com .	A minimum of one lane of traffic will be maintained during construction. Daylight traffic control only. For traffic information check www.511PA.com .	For traffic information check www.511PA.com .
Bid Opening:	November 2026	November 2026	May 2026
Estimated Completion:			



Pennsylvania
Department of Transportation

**For more information, contact
Community Relations Coordinator**

Jill Harry

**255 Elm Street
Oil City, PA 16301
Phone: 814-678-5035
Email: jharry@pa.gov**

**Find us online at
www.pa.gov/DOTDistrict1**

Follow us on X

[@511PAerie](https://twitter.com/511PAerie)



**Northwest Region PennDOT
Facebook group**

[@northwestregionpenndot](https://www.facebook.com/northwestregionpenndot)



**For road conditions
and information**

www.511pa.com

