

PennDOT

FACT BOOK



Delivering
Better Mobility
Through Smart
Management
and Innovation.



Pennsylvania
Department of Transportation

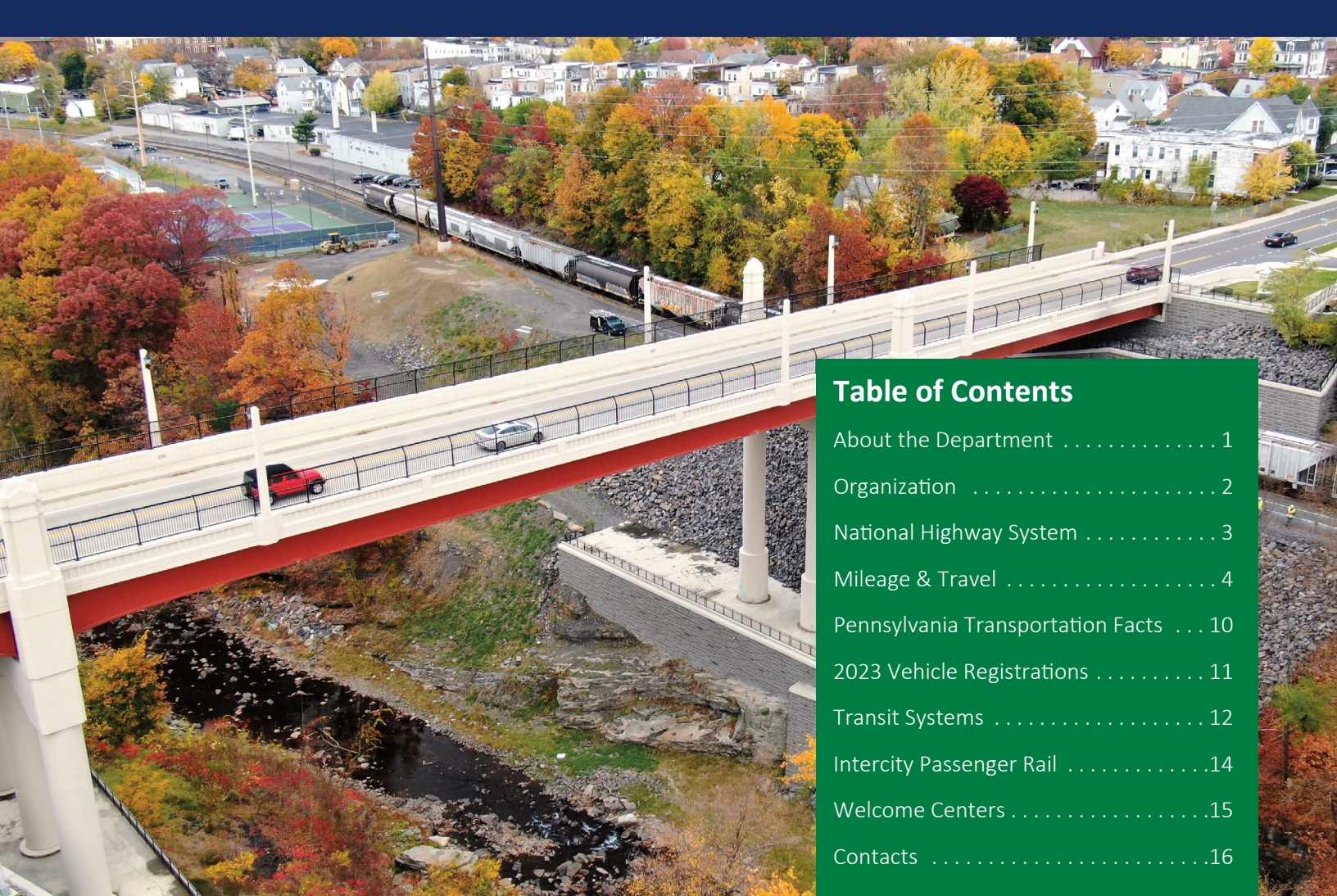


Table of Contents	
About the Department	1
Organization	2
National Highway System	3
Mileage & Travel	4
Pennsylvania Transportation Facts ...	10
2023 Vehicle Registrations	11
Transit Systems	12
Intercity Passenger Rail	14
Welcome Centers	15
Contacts	16

About the Department

PennDOT was created in 1970 when the former Department of Highways was merged with transportation-related functions from the Departments of Revenue, Commerce, Community Affairs and Military Affairs. With an annual budget of more than \$12 billion in state and federal funds, PennDOT oversees programs and policies affecting highways, urban and rural public transportation, airports, railroads, ports and waterways.

Nearly three-quarters of PennDOT’s annual budget is invested in Pennsylvania’s approximately 122,000 miles of state and local highways and 32,000 state and local bridges. PennDOT is directly responsible for nearly 40,000 miles of highway and roughly 25,400 bridges, a system first established in 1911.

PennDOT's team of more than 11,706 complement positions includes 7,095 employees in design, construction, maintenance, materials testing, environmental review, safety, and traffic engineering. These employees work in central headquarters in Harrisburg and in 11 engineering districts, with facilities in all 67 counties.

PennDOT administers the state’s more than 11.8 million vehicle registrations and more than 10.2 million driver's licenses and ID cards and oversees safety and emission inspection programs.

The agency also operates 14 Welcome Centers along the interstate highways near the state’s borders. Pennsylvania’s centers greet over 3 million visitors a year.

Executive Staff

Michael Carroll
PennDOT Secretary of Transportation

Larry S. Shifflet
Executive Deputy Secretary

Corey Pellington
Deputy Secretary, Administration

Christine Norris
Deputy Secretary, Highway Administration

Kristin Mulkerin
Deputy Secretary, Planning

Kara Templeton
Deputy Secretary, Driver & Vehicle Services

Meredith Biggica
Deputy Secretary, Multimodal Transportation

Organization

PennDOT is divided into five main areas, known as deputates. Each has authority over several transportation functions.



HIGHWAY ADMINISTRATION

As the largest depute in PennDOT, Highway Administration includes more than **7,095** employees in design, construction, maintenance, materials testing, environmental review, safety, and traffic engineering. The state is divided into **11** engineering districts, and each district has responsibility for roadways and bridges within its respective region. A district executive or administrator manages each district and reports to the Deputy Secretary for Highway Administration. PennDOT contracts with private industry for major construction projects while using in-house staff for engineering, maintenance, and seasonal services.



DRIVER AND VEHICLE SERVICES

With about **1,435** employees, this depute manages the issuance of more than **10.2** million driver's licenses and ID cards and the registration of more than **11.8 million** motor vehicles. In addition, it operates **76** driver license centers, **12** standalone Photo License Centers and **16** co-located Photo License Centers. It has partnered with more than **4,300** titling agents and **270** online messenger sites to provide a wide variety of over-the-counter services across Pennsylvania. This depute also manages statewide driver safety programs, the vehicle safety inspection program, the enhanced auto emissions program and four regional call centers.



PLANNING

This depute works with the federal government and local planning organizations to develop the Twelve Year Transportation Program, which serves as the blueprint for highway, bridge, aviation, rail freight and mass transit improvements. Planning also manages the cash flow from federal and state revenues to ensure the continuous operation of improvement projects. Planning also has sections working on long-range research and map making.



MULTIMODAL TRANSPORTATION

This depute, established when Pennsylvania's comprehensive transportation plan was signed on Nov. 25, 2013, oversees aviation, rail freight, public transportation, ports, pedestrian and bike programs. Pennsylvania ranks first in the country in the number of operating railroads (**65**) and also ranks near the top in total track mileage (more than **5,600** miles). The state also has **120** publicuse airports, **228** privateuse airports, and **275** privateuse heliports. Pennsylvania was the 25th state to join the developing U.S. Bicycle Route System (USBRS) and has four designated U.S. bicycle routes. Pennsylvania has more than 50 million tons of goods moving through the ports of Erie, Philadelphia and Pittsburgh. PhilaPort ranks 19th in the country for volume of goods. The depute's transit staff oversee about **\$1.6 billion** annually in investments in public transportation systems. This includes the Keystone passenger rail corridor between Philadelphia and Harrisburg, and the Pennsylvanian, which provides passenger rail service between Philadelphia and Pittsburgh. PA ranks fourth in the nation in direct support of public transit, supporting more than **231.6 million** fixed route bus trips in the 2023-2024 state fiscal year.



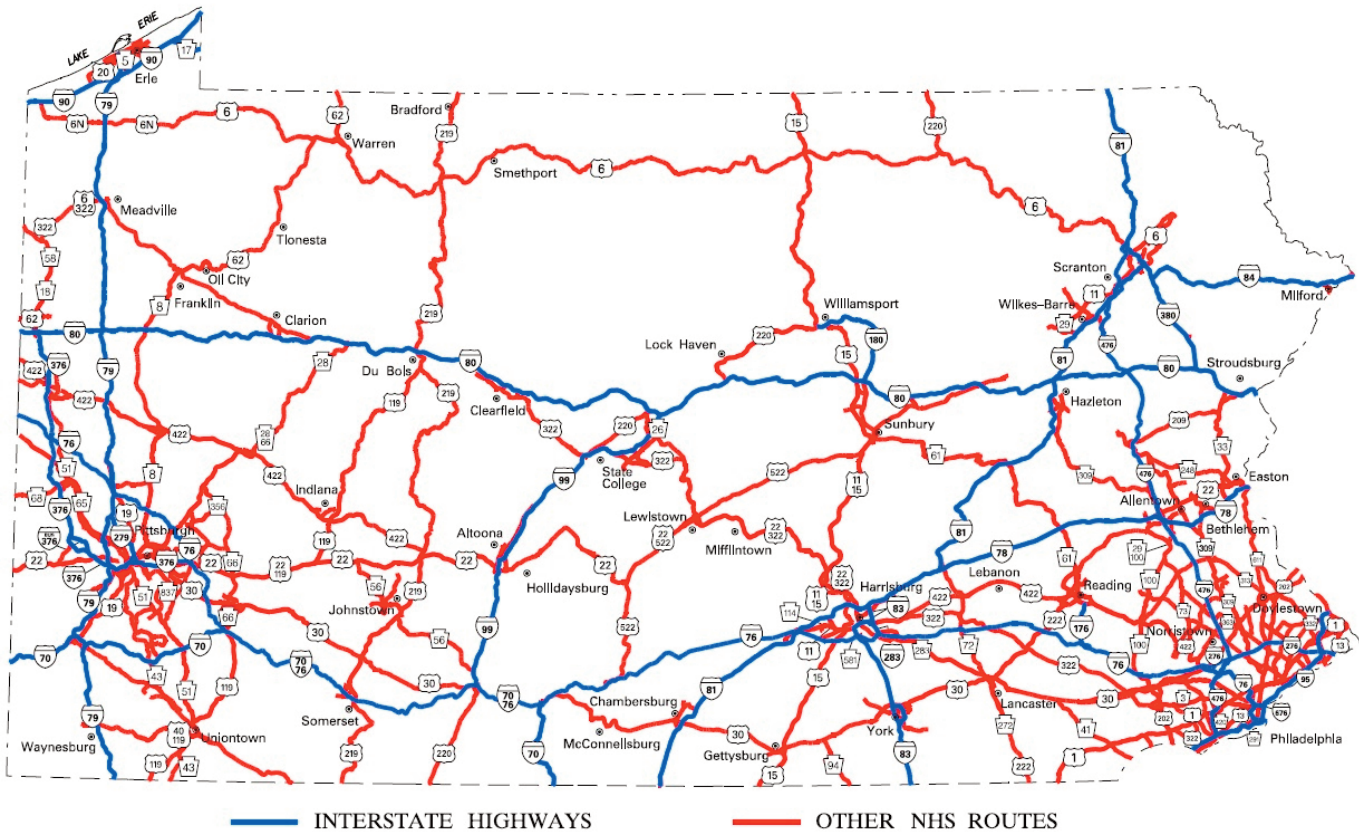
ADMINISTRATION

This depute includes the bureaus that oversee fiscal management, computer systems, mobile applications, telecommunications, equal opportunity/equal employment opportunity in contract compliance, training, employee safety programs, human resources, office services, facilities management, organizational change management, continuous quality improvements, inter-governmental and local community partnerships, employee engagement activities, and Pennsylvania Welcome Centers.

PennDOT also has offices with responsibilities for legal, policy, legislative and communications issues.

CAREERS: Check out PennDOT career opportunities at www.penndot.pa.gov/jobs

National Highway System & Map



The National Highway System (NHS) is a network of strategic highways within the United States, including the Interstate Highway System and other roads serving major airports, ports, rail or truck terminals, railway stations, pipeline terminals and other strategic transport facilities. Altogether, it constitutes the largest highway system in the world. The roads within the system were identified by the United States Department of Transportation in cooperation with the states, local officials, and metropolitan planning organizations and approved by the United States Congress in 1995.

Selected Interstate Routes*

Interstate Routes	Total Linear Miles	Total Lane Miles	Total DVMT	Mean AADT**
I 70	80.71	322.96	2,102,478	27,269
I 76	350.80	1,462.96	11,962,264	70,545
I 78	77.50	330.47	3,623,123	48,560
I 79	179.42	743.48	5,386,661	32,412
I 80	311.22	1,275.80	7,073,103	23,825
I 81	232.75	1,013.03	8,811,150	39,062
I 83	55.51	248.24	2,675,287	49,072
I 84	54.88	228.04	1,045,754	20,049
I 86	6.99	27.98	48,572	7,022
I 90	46.37	185.49	1,264,225	27,395
I 95	41.54	276.91	6,034,108	159,627
I 99	85.75	353.01	1,570,306	18,997
I 176	11.34	45.66	192,630	16,597
I 180	28.86	122.05	642,799	23,895
I 276	30.91	160.06	2,661,189	75,752
I 279	18.54	68.92	687,087	38,660
I 283	2.91	11.63	142,378	49,007
I 295	10.83	49.22	499,898	49,214
I 376	91.62	399.06	3,101,456	42,604
I 380	24.46	101.62	545,781	22,273
I 476	131.51	553.52	5,669,714	76,732
I 579	2.71	- 8.53	104,593	36,313
I 676	2.89	15.71	313,440	107,992

* 2023 Statistics ** AADT (Annual Average Daily Traffic) – Typical daily traffic, based on a one-year review for all days of the week. DVMT = Daily Vehicle Miles of Travel

Selected U.S. Routes*

U.S. Routes	Total Linear Miles	Total Lane Miles	Total DVMT	Mean AADT**
US 1	98.74	455.23	3,590,676	40,253
US 6	446.17	1,044.21	2,895,803	7,005
US 6N	26.56	55.52	109,992	4,362
US 11	247.40	707.92	3,089,462	13,481
US 13	49.89	154.17	818,196	16,806
US 15	151.81	583.76	2,710,498	18,475
US 19	182.58	500.33	2,150,181	12,021
US 20	45.43	154.47	430,092	9,371
US 22	281.50	1,038.13	6,426,780	24,054
US 30	329.13	995.56	6,601,092	22,847
US 40	85.26	218.22	755,106	10,020
US 62	116.81	265.03	522,696	4,933
US 119	120.33	349.99	1,489,201	12,250
US 202	64.09	237.04	2,684,922	42,240
US 206	0.40	0.80	2,800	7,000
US 209	154.54	333.61	1,259,455	9,466
US 219	208.61	573.76	1,409,147	6,835
US 220	203.15	512.38	1,577,322	8,046
US 222	106.03	346.62	3,272,306	30,491
US 224	10.14	24.21	99,114	10,015
US 322	279.10	684.35	2,967,890	10,977
US 422	219.54	687.46	4,498,816	22,884
US 522	101.57	203.72	487,938	5,301

* 2023 Statistics

Federal Aid Highway System*

Rural

Functional Class	Linear Miles	DVMT
INTERSTATE	1,066	25,187,101
OTHER FREEWAY/EXPRESSWAY	371	6,284,319
OTHER PRINCIPAL ARTERIAL	1,719	13,082,905
MINOR ARTERIAL	4,402	16,678,068
MAJOR COLLECTOR	7,130	11,174,608
SUB TOTAL	14,688	72,407,001

Urban

Functional Class	Linear Miles	DVMT
INTERSTATE	804	40,846,803
OTHER FREEWAY/EXPRESSWAY	563	22,594,532
OTHER PRINCIPAL ARTERIAL	2,962	48,520,010
MINOR ARTERIAL	4,009	32,986,205
MAJOR COLLECTOR	5,842	21,983,448
SUB TOTAL	14,180	166,930,998

Federal Aid Total**	28,868	239,337,999
----------------------------	---------------	--------------------

Non-Federal Aid Highway System*

Rural

Functional Class	Linear Miles	DVMT
Minor Collectors	6,943	5,382,979
Local Roads	51,848	10,215,455
Sub Total	58,791	15,598,434

Urban

Functional Class	Linear Miles	DVMT
Minor Collectors	32	44,092
Local Roads	34,284	19,189,897
Sub Total	34,316	19,233,355

Non-Federal Aid Total**	93,107	34,832,423
--------------------------------	---------------	-------------------

Grand Total**	121,975	274,170,422
----------------------	----------------	--------------------

* 2023 Statistics **Includes Turnpike and Toll Bridges

Federal Aid Highway System*

2023 Highway Statistics

PA Highway Systems	Miles	DVMT
TOTAL SYSTEM	*121,975	*274,170,422
Rural	73,479	88,005,435
Urban	*48,496	*186,164,987
FEDERAL AID SYSTEM	*28,868	*239,337,999
National Highway System	*7,238	*154,040,028
Interstate System	*1,870	*66,033,904
NON-FEDERAL AID SYSTEM	93,107	34,832,423
TOTAL STATE OWNED	*42,825	*231,448,633
PennDOT Owned	*39,715	*213,903,336
Pennsylvania Turnpike	566	17,153,953
Other PA State Agencies	2,544	391,344
TOTAL NON STATE OWNED	79,150	42,721,789
Local Municipal Owned	78,520	41,731,691
Federal Agency Owned	615	184,530
Toll Bridge/Ferry	15	805,568

*Data includes High Occupancy Vehicle (HOV) routes excluded from the HPMS annual submittal, per FHWA

2023 Mileage Jurisdiction

County	PennDOT Linear Miles	Other Agency Linear Miles	Turnpike Linear Miles	Toll Bridge Linear Miles	Local Municipal Linear Miles	Total Linear Miles	Total DVMT
ADAMS	543.25	59.11	0.00	0.00	839.90	1,442.26	2,379,006
ALLEGHENY	1,173.78	12.89	37.93	0.00	4,640.67	5,865.27	22,806,356
ARMSTRONG	654.46	3.95	0.00	0.00	1,148.78	1,807.19	1,462,160
BEAVER	602.29	26.49	22.79	0.00	1,027.86	1,679.43	3,576,259
BEDFORD	792.62	53.17	35.36	0.00	921.42	1,802.57	2,558,789
BERKS	873.61	31.71	4.74	0.00	2,407.24	3,317.30	9,570,708
BLAIR	462.27	5.13	0.00	0.00	756.31	1,223.71	2,852,122
BRADFORD	895.00	2.08	0.00	0.00	1,586.21	2,483.29	1,465,123
BUCKS	965.68	27.90	19.36	2.17	2,549.90	3,565.01	13,110,336
BUTLER	648.67	43.57	4.39	0.00	1,664.13	2,360.76	4,892,200
CAMBRIA	672.44	36.65	0.00	0.00	1,033.37	1,742.46	2,725,333
CAMERON	109.46	73.54	0.00	0.00	124.82	307.82	113,570
CARBON	268.53	53.51	26.90	0.00	402.53	751.47	2,005,770
CENTRE	586.28	194.76	0.00	0.00	921.30	1,702.34	3,559,665
CHESTER	1,016.99	13.72	26.03	0.00	2,649.72	3,706.46	12,125,735
CLARION	468.76	9.95	0.00	0.00	943.84	1,422.55	1,383,687
CLEARFIELD	791.08	111.84	0.00	0.00	1,144.56	2,047.48	2,332,076
CLINTON	292.67	325.18	0.00	0.00	416.36	1,034.21	1,270,495
COLUMBIA	491.90	2.20	0.00	0.00	895.02	1,389.12	1,717,176
CRAWFORD	909.40	30.61	0.00	0.00	1,493.18	2,433.19	1,911,314
CUMBERLAND	556.22	66.98	37.97	0.00	1,349.96	2,011.13	7,286,004
DAUPHIN	556.33	4.07	12.89	1.00	1,366.72	1,941.01	7,197,799
DELAWARE	447.28	31.37	0.00	1.45	1,407.51	1,887.61	9,098,323
ELK	294.27	152.01	0.00	0.00	371.46	817.74	745,257
ERIE	779.91	27.18	0.00	0.00	1,787.80	2,594.89	5,360,245
FAYETTE	756.79	9.56	20.93	0.30	1,294.18	2,081.76	2,968,481
FOREST	200.58	108.47	0.00	0.00	161.92	470.97	145,022
FRANKLIN	612.48	69.94	14.77	0.00	1,071.01	1,768.20	3,930,904
FULTON	336.35	29.56	19.86	0.00	329.30	715.07	1,092,713
GREENE	566.45	2.87	0.00	0.00	917.90	1,487.22	1,253,073
HUNTINGDON	598.38	127.28	2.45	0.00	633.86	1,361.97	1,136,219
INDIANA	796.02	11.16	0.00	0.00	1,271.56	2,078.74	1,928,986
JEFFERSON	555.24	12.89	0.00	0.00	837.45	1,405.58	1,350,525
JUNIATA	348.43	7.28	0.00	0.00	380.62	736.33	845,657
LACKAWANNA	555.69	12.81	13.09	0.00	1,036.66	1,618.25	4,795,996

2023 Mileage Jurisdiction

County	PennDOT Linear Miles	Other Agency Linear Miles	Turnpike Linear Miles	Toll Bridge Linear Miles	Local Municipal Linear Miles	Total Linear Miles	Total DVMT
LANCASTER	1,040.92	8.28	30.55	0.00	2,860.23	3,939.98	,512
LAWRENCE	383.68	3.94	17.71	0.00	794.81	1,200.14	1,891,494
LEBANON	368.90	6.48	5.89	0.00	861.07	1,242.34	3,186,802
LEHIGH	534.91	7.42	25.64	0.00	1,568.95	2,136.92	8,470,639
LUZERNE	855.48	28.32	20.04	0.00	1,719.73	2,623.57	7,245,616
LYCOMING	708.57	178.48	0.00	0.00	1,260.06	2,147.11	2,759,435
MCKEAN	381.80	139.62	0.00	0.00	480.33	1,001.75	844,904
MERCER	739.41	16.78	0.00	0.00	1,255.33	2,011.52	2,930,341
MIFFLIN	238.36	46.17	0.00	0.00	383.74	668.27	1,062,152
MONROE	516.68	22.65	0.00	0.40	1,022.51	1,562.24	4,226,671
MONTGOMERY	763.11	28.32	39.82	0.00	2,873.80	3,705.05	18,157,830
MONTOUR	172.11	3.06	0.00	0.00	226.86	402.03	712,079
NORTHAMPTON	493.23	19.40	0.00	3.25	1,540.16	2,056.04	6,319,423
NORTHUMBERLAND	523.95	3.77	0.00	0.00	896.60	1,424.32	1,922,324
PERRY	417.47	46.51	0.00	0.00	601.90	1,065.88	1,361,169
PIKE	327.32	48.92	0.00	0.70	259.40	636.34	1,433,343
POTTER	435.59	166.00	0.00	0.00	640.06	1,241.65	419,788
SCHUYLKILL	598.67	8.58	0.00	0.00	1,267.27	1,874.52	3,565,320
SNYDER	296.49	35.98	0.00	0.00	518.10	850.57	1,116,041
SOMERSET	888.67	74.36	30.22	0.00	1,272.38	2,265.63	2,604,827
SULLIVAN	243.27	54.60	0.00	0.00	297.12	594.99	175,903
SUSQUEHANNA	793.08	0.16	0.00	0.00	1,054.26	1,847.50	1,296,087
TIOGA	622.40	138.83	0.00	0.00	1,145.24	1,906.47	1,349,768
UNION	281.47	81.64	0.00	0.00	317.40	680.51	1,254,744
VENANGO	528.18	7.55	0.00	0.00	824.50	1,360.23	1,291,912
WARREN	528.52	110.12	0.00	0.00	610.64	1,249.28	823,777
WASHINGTON	1,088.54	4.86	36.82	0.00	1,766.08	2,896.30	6,143,919
WAYNE	716.89	3.54	0.00	0.00	685.45	1,405.88	1,115,198
WESTMORELAND	1,193.17	35.83	53.90	0.00	2,408.56	3,691.46	9,030,077
WYOMING	364.77	0.43	0.00	0.00	394.80	760.00	692,158
YORK	1,129.75	23.63	6.42	0.00	2,712.93	3,872.73	8,936,340
PHILADELPHIA	359.74	13.21	0.00	5.81	2,214.20	2,592.96	16,474,745
TOTAL	39,714.66	3,158.83	566.47	15.08	78,519.50	121,974.54	274,170,422

* Includes State and Federal Agency Miles

** 2023 PA Highway Statistics

DVMT = Daily Vehicle Miles of Travel

Pennsylvania Transportation Facts

The following statistics offer a look at Pennsylvania's current transportation system:



HIGHWAYS & BRIDGES

- Nearly **40,000** miles of PennDOT-maintained highways
- About **122,00** miles of interstate, state and local roads
- **99.9** billion vehicle miles traveled annually
- **25,400** PennDOT-maintained bridges
- Approximately **6,600** locally owned bridges



DRIVER & VEHICLE SERVICES

- More than **10.2 million** licensed drivers and ID card holders
 - More than **8.75 million** non-commercial drivers; more than **388,465** commercial drivers
 - Nearly **32,168** licensed school bus drivers
 - Over **790,636** licensed motorcyclists
 - More than **1 million** photo ID card holders
- More than **11.8 million** registered vehicles
- **76** Driver License Centers, **12** standalone Photo License Centers and **16** co-located Photo License Centers
- **270** online messengers processing more than **523,623** transactions
- Over **4,500** partners (titling agents and OLMs) processing over **3.7 million** transactions.
- More than **5.1 million** transactions processed through online services
- More than **2.5 million** REAL ID statewide since March 1, 2019



BICYCLE & PEDESTRIAN

BicyclePA's long-distance touring routes, which combine on road sections with off-road paths, provide safe, cross state access for bicyclists.

- Three east-west, border to border routes totaling approximately **1,250** miles
- Four north-south, border to border routes totaling approximately **1,100** miles
- One Ohio to New York route through Erie County totaling **52** miles
- One New Jersey to Delaware route through southeastern Pennsylvania totaling **81** miles.

Check out the state's designated BicyclePA routes and all of the trails and tourism options Pennsylvania provides.



PASSENGER RAIL

Amtrak's Keystone Service runs between New York City and Harrisburg by way of Philadelphia.

- **1,243,231** passengers FY 2023-2024

The Pennsylvanian Service runs between New York City and Pittsburgh by way of Philadelphia.

- **219,264** passengers FY 2023-2024



AVIATION

- **120** Public-use Airports
- **228** Private-use Airports
- **275** Private-use Heliports



SUPPORTED INTERCITY BUS

- One national and one regional intercity bus carrier
- 92,147 passengers in FY 2022-23
- 1,212,466 revenue miles and 10 routes in FY 2022-23



PORTS

- PhilaPort is a strategic military port and was ranked as the most productive container port in North America by recent World Bank and S&P annual assessment of port performance.
- More than **50 million** tons of goods move through the ports of Erie, Philadelphia and Pittsburgh yearly.
- PhilaPort is a Strategic Military port and ranks among the top **25** ports in the country for containerized cargo movements.

2023 Vehicle Registrations

Passenger Vehicles	7,851,146	Trucks 14,001 to 17,000 pounds	29,980
Special Mobile Equipment	24,348	Trucks 17,001 to 21,000 pounds	36,235
Implements of Husbandry	170	Trucks 21,001 to 26,000 pounds	59,512
Motor Homes 8,000 or less pounds	1,356	Trucks 26,001 to 30,000 pounds	4,816
Motor Homes 8,001 to 11,000 pounds	4,166	Trucks 30,001 to 33,000 pounds	16,425
Motor Homes 11,001 or more pounds	23,694	Trucks 33,001 to 36,000 pounds	4,701
Regular Motorcycles	354,866	Trucks 36,001 to 40,000 pounds	7,037
Motorized Pedalcycles	1,606	Trucks 40,001 to 44,000 pounds	3,579
Motor Driven Cycles	3,587	Trucks 44,001 to 48,000 pounds	2,751
School Buses	28,637	Trucks 48,001 to 52,000 pounds	3,771
Omni Buses	5,848	Trucks 52,001 to 56,000 pounds	6,705
Buses	8,856	Trucks 56,001 to 60,000 pounds	7,318
Mass Transit Buses	6,692	Trucks 60,001 to 64,000 pounds	1,638
Apportioned Registration Buses	1,218	Trucks 64,001 to 68,000 pounds	4,132
Taxis	1,193	Trucks 68,001 to 73,280 pounds	29,423
Trailers 3,000 or less pounds	630,992	Trucks 73,281 to 76,000 pounds	337
Trailers 3,001 to 10,000 pounds	397,051	Trucks 76,001 to 78,000 pounds	336
Trailers 10,001 or more pounds	302,070	Trucks 78,001 to 78,500 pounds	37
Trucks 5,000 or less pounds	312,877	Trucks 78,501 to 79,000 pounds	43
Trucks 5,001 to 7,000 pounds	985,004	Trucks 79,001 to 80,000 pounds	54,018
Trucks 7,001 to 9,000 pounds	245,156	Limousines	1,379
Trucks 9,001 to 11,000 pounds	204,028	Other Vehicle Types	70
Trucks 11,001 to 14,000 pounds	59,310	TOTAL	11,800,712

Transit Systems

PUBLIC TRANSIT

- **33** urban and rural fixed route transit agencies (many of which also provide community/demand response service—see *)
- **18** agencies which provide community/demand response transportation only
- **232** million fixed route transit trips in FY 2022-23
- **4.5** million shared ride trips in FY 2022-23
- Nation's **7th** largest transit system in Philadelphia and **26th** largest in Pittsburgh
- More than **7,300** transit vehicles
- **446** transit-related bridges
- **760** fixed-guideway miles

URBAN AND RURAL FIXED-ROUTE TRANSIT AGENCIES

Fixed-route service is regularly scheduled general public transportation that is provided according to published schedules along designated routes with specific stopping points for passengers to enter and exit the vehicle.

- Altoona Metro Transit, 814-944-4074
- Area Transportation Authority of North Central Pennsylvania, Johnsonburg, 866-743-3282*
- Beaver County Transit Authority, 724-728-4255*
- Borough of Mount Carmel, 570-339-3956
- Butler Transit Authority, 724-283-1783
- Cambria County Transportation Authority, 814-471-6601*
- Carbon County Community Transportation, 888-253-8333
- Centre Area Transportation Authority, 814-238-2282*
- County of Lackawanna Transit System, 570-346-2061
- COLT/ Lebanon Transit Authority, 717-274-3664*
- Crawford Area Transportation Authority and Venango County Transit, 814-336-5600*
- BeST Transit, 570-888-7330*
- Erie Metropolitan Transit Authority, 814-452-3515*
- Fayette Area Coordinated Transportation, 724-628-7433*
- Freedom Transit, 724-223-8747*
- Hazleton Public Transit, 570-459-5414
- Indiana County Transit Authority, 724-465-2140*
- Lehigh and Northampton Transportation Authority, 888-253-8333*
- Luzerne County Transportation Authority, 570-288-9356
- Mercer County Regional Council of Government, 724-981-1561*
- Mid-County Transit Authority, Kittanning, 724-548-8696*
- Mid Mon Valley Transit Authority, 724-489-0880
- Monroe County Transit Authority, 570-839-6282*
- New Castle Area Transit Authority, 724-654-3130
- Port Authority of Allegheny County, 412-442-2000*
- Pottstown Area Rapid Transit, 610-326-5413
- River Valley Transit Authority, Williamsport, 800-248-9287
- Schuylkill Transportation System, 570-429-2701*
- South Central Transit Authority, 717-397-5613
- Southeastern Pennsylvania Transportation Authority, 215-580-7800*
- Susquehanna Regional Transportation Authority, 800-632-9063*
- Warren County Transit Authority, 814-723-1874*
- Westmoreland County Transit Authority, 724-834-9282*

* also a community transportation provider

Transit Systems

COMMUNITY TRANSPORTATION PROVIDERS

Community Transportation Providers offer advance reservation services that provide transportation based on request. Rather than passengers meeting the vehicle on a scheduled route, these vehicles pick passengers up at their point of origin and deliver them to their destination.

- Allied Coordinated Transportation Services, Inc., Lawrence County, 724-652-5588
- Blair Senior Services, Inc., 814-946-1235
- Bucks County Transport, Inc., 215-794-5554
- Butler County Community Action & Development, 724-282-6060
- Call-A-Ride/ Mifflin Juniata Area Agency on Aging, 800-348-2277
- Centre County Office of Transportation, 814-355-6807
- Chester County/Rover Community Transportation, 484-696-3854
- Clarion County Transportation, 814-226-7012
- Community Transit of Delaware County, Inc., 610-490-3960
- Forest County Transportation, 814-927-8266
- Greene County Human Services Department, 724-852-5276
- Huntingdon-Bedford-Fulton Area Agency on Aging, 814-623-8148
- Pike County Transportation Department, 570-296-3408
- STEP, Inc., Lycoming/Clinton Counties, 570-326-0587
- Suburban Transit Network Inc/Montgomery County, 215-542-7433
- Susquehanna-Wyoming County Transportation, 570-278-6140
- Tableland Services, Inc., Somerset County, 814-445-9628
- Wayne County Area Agency on Aging, 570-253-4262

Transit Systems

INTERCITY PASSENGER RAIL

Amtrak's Keystone Service runs between New York City and Harrisburg by way of Philadelphia. The service provides frequent daily service, affordable fares, competitive trip times, comfortable seating and more.

The Pennsylvanian Service runs between New York City and Pittsburgh by way of Philadelphia.

To see schedule times and purchase tickets, visit Amtrak's website and search for the station from which you want to depart. www.amtrak.com/pennsylvania

AMTRAK TRAIN STATIONS



Source: National Transportation Atlas Database (NTAD), 1997: BTS, U.S. DOT

- | | | |
|------------------|-------------------|-----------------------------|
| 1. Erie | 9. Huntingdon | 17. Coatesville |
| 2. Pittsburgh | 10. Lewistown | 18. Downingtown |
| 3. Connellsville | 11. Harrisburg | 19. Exton |
| 4. Greensburg | 12. Middletown | 20. Paoli |
| 5. Latrobe | 13. Elizabethtown | 21. Ardmore |
| 6. Johnstown | 14. Mount Joy | 22. Philadelphia - 30th St. |
| 7. Altoona | 15. Lancaster | 23. North Philadelphia |
| 8. Tyrone | 16. Parkesburg | 24. Cornwells Heights |

Welcome Centers

CONTACT INFORMATION All Welcome Centers are open Sunday through Saturday with temporary hours of 9 a.m.- 5:30 p.m.

- **I-90 W Welcome Center** (Erie County)
Phone: 814-217-9600
Email: RA-PDI90West@pa.gov
I-90 W Welcome Center
I-90 Westbound, ½ mile West of PA/NY Border
North East, PA 16428
- **I-80 E Welcome Center** (Mercer County)
NOTE -Closed until Approximately 01/2025
Phone: 724-981-6972
Email: RA-PDI80East@pa.gov
I-80 E Welcome Center, I-80 Eastbound
½ Mile East of PA/OH Border
West Middlesex, PA 16159
- **I-70 E Welcome Center** (Washington County)
Phone: 724-663-5248
Email: RA-PDI70East@pa.gov
I-70 E Welcome Center, I-70 Eastbound
5 Miles East of PA/WV Border
Claysville, PA 15323
- **I-79 N Welcome Center** (Greene County)
Phone: 724-627-7331
Email: RA-PDI79North@pa.gov
I-79 N Welcome Center, I-79 Northbound
5 Miles North of PA/WV Border
Mount Morris, PA 15349
- **I-70 W Welcome Center** (Fulton County)
Phone: 717-294-6275
Email: RA-PDI70West@pa.gov
I-70 Westbound, ½ mile west of PA/MD Border
Warfordsburg, PA 17267
- **I-81 N Welcome Center** (Franklin County)
Phone: 717-597-8116
Email: RA-PDI81North@pa.gov
I-81 N Welcome Center, I-81 Northbound
1 ½ Miles North of PA/MD Border,
State Line, PA 17262
- **I-83 N Welcome Center** (York County)
Phone: 717-235-6076
Email: RA-PDI83North@pa.gov
I-83 N Welcome Center, I-83 Northbound
2½ Miles North of PA/MD Border
Shrewsbury, PA 17361
- **I-95 N Welcome Center** (Delaware County)
Phone: 610-485-8275
Email: RA-PDI95North@pa.gov
I-95 N Welcome Center I-95 Northbound
½ Mile North of PA/DE Border,
Linwood, PA 19061
- **I-78 W Welcome Center** (Northampton County)
Phone: 610-250-1866
Email: RA-PDI78West@pa.gov
I-78 W Welcome Center, I-78 Westbound
½ mile West of PA/NJ Border, Easton, PA 18042
- **I-84 Welcome Center** (Pike County)
Phone: 570-491-4703
Email: RA-PDI84@pa.gov
I-84 Welcome Center, I-84, Exit 53
Matamoras, PA 18336
- **I-80 W Welcome Center at Delaware Water Gap** (Monroe County)
Phone: 570-234-1180
Email: RA-PDI80West@pa.gov
I-80 Welcome Center at Delaware Water Gap
I-80 Exit 310, Delaware Water Gap, PA 18327
- **I-81 S Welcome Center** (Susquehanna County)
Phone: 570-879-2283
Email: RA-PDI81South@pa.gov
I-81 S Welcome Center, I-81 Southbound
26273 State Route 11, 1/2 Mile South of NY/PA Border
Great Bend, PA 18821
- **Route 15 S Welcome Center** (Tioga County)
Phone: 570-835-4999
Email: RA-PDRoute15@pa.gov
Route 15 S Welcome Center, Route 15 Southbound
7 miles South of PA/NY Border Tioga, PA 16946
- **I-276 W Welcome Center** (Montgomery County)
Phone: 610-265-1745
Email: RA-PDI276West@pa.gov
I-276 W Welcome Center, I-276 Westbound
King of Prussia Travel Plaza
PA Turnpike, Milepost 328.4,
King of Prussia, PA 19406
Days vary

Contacts

CENTRAL COMMUNICATIONS OFFICE

Erin Waters-Trasatt

Communications Director
Keystone Building
Phone.....717-783-8800
Email.....ewaterstra@pa.gov

Alexis Campbell

Press Secretary
Keystone Building
Phone.....717-783-8800
Email.....alecampbel@pa.gov

Elizabeth Foose

Digital Director
Keystone Building
Phone.....717-783-8800
Email.....elfoose@pa.gov

Vacant

Deputy Digital Director
Keystone Building
Phone.....717-783-8800

AB Bannon

Deputy Digital Director
Keystone Building
Phone.....717-775-8134
Email.....ambannon@pa.gov

Wayne Mears

Deputy Communications Director
Keystone Building
Phone.....717-214-1836
Email.....wmears@pa.gov

Zachary Appleby

Deputy Communications Director
Keystone Building
Phone.....717-409-3840
Email.....zappleby@pa.gov

Jennifer Kuntch

Deputy Communications Director
Keystone Building
Phone.....717-705-1551
Email.....jkuntch@pa.gov

Aimee Inama

Community Relations Coordinator
Driver & Vehicle Services
Riverfront Office Center
Phone.....717-787-0485
Email.....ainama@pa.gov

Craig Yetter

Community Relations Coordinator
Driver & Vehicle Services
Riverfront Office Center
Phone.....717-705-1092
Email.....cryetter@pa.gov

Lauren Davis

Community Relations Coordinator
Driver & Vehicle Services
Riverfront Office Center
Phone.....717-214-4701
Email.....lauredavis@pa.gov

DISTRICT PRESS OFFICERS

Jill Harry

Community Relations Coordinator
District 1 - Oil City
Phone.....814-678-5035
Email.....jharry@pa.gov

Tim Nebgen

Community Relations Coordinator
District 2 - Clearfield
Phone.....814-765-0423
Email.....tnebgen@pa.gov

Maggie Baker

Community Relations Coordinator
District 3 - Montoursville
Phone.....570-368-4202
Email.....magbaker@pa.gov

Jessica Ruddy

Community Relations Coordinator
District 4 – Dunmore
Phone.....570-963-4044
Email.....jeruddy@pa.gov

Ron Young

Community Relations Coordinator
District 5 – Allentown
Phone.....610-871-4555
Email.....ronyoung@pa.gov

Brad Rudolph

Deputy Communications Director
District 6 – King of Prussia
Phone.....610-205-6800
Email.....brrudolph@pa.gov

Robyn Briggs

Community Relations Coordinator
District 6 – King of Prussia
Phone.....610-205-6799
Email.....robbiggs@pa.gov

Jacob McKeown

Digital Community Relations Coordinator
District 6 – King of Prussia
Phone.....610-205-6798
Email.....jacmckeown@pa.gov

Dave Thompson

Community Relations Coordinator
District 8 – Harrisburg
Phone.....717-787-1446
Email.....dmthompson@pa.gov

Mike Crochunis

Assistant Community Relations Coordinator
District 8 - Harrisburg
Phone.....717-705-2619
Email.....mcrochunis@pa.gov

Contacts (continued)

DISTRICT PRESS OFFICERS

Jay Knarr

Community Relations Coordinator
District 9 - Hollidaysburg
Phone.....814-696-7250
Email.....jaknarr@pa.gov

Christina Gibbs

Community Relations Coordinator
District 10 - Indiana
Phone.....724-357-2829
Email.....chgibbs@pa.gov

Steve Cowan

Deputy Communications Director
District 11 - Bridgeville
Phone.....412-429-5010
Email.....stcowan@pa.gov

Nicole Haney

Community Relations Coordinator
District 11 - Bridgeville
Phone.....412-429-5011
Email.....nhaney@pa.gov

Laina Aquiline

Press Officer
District 12 - Uniontown
Phone.....724-415-3748
Email.....laquiline@pa.gov

Melissa Maczko

Community Relations Coordinator
District 12 - Uniontown
Phone..... 724-439-7135
Email.....mmaczko@pa.gov

Stephanie Smilak

Deputy Digital Director
Western Region – Districts 1, 10, 11 and 12
Phone..... 412-429-5067
Email.....ssmilak@pa.gov

SAFETY PRESS OFFICERS

Saxon Daugherty

District 1 - Oil City
Phone.....814-678-7095
Email.....sadaughert@pa.gov

Steven Harmic

District 2 - Clearfield
Phone.....814-496-6189
Email.....sharmic@pa.gov

Kimberly Smith

District 3 - Montoursville
Phone.....570-368-4344
Email.....kiasmit@pa.gov

Elizabeth Fabri

District 4 - Dunmore
Phone.....570-963-3502
Email.....efabri@pa.gov

Sean Brown

District 5 - Allentown
Phone.....610-871-4556
Email.....sebrown@pa.gov

Krys Johnson

District 6 - King of Prussia
Phone.....610-205-6797
Email.....krysjohnso@pa.gov

Fritzi Schreffler

District 8 - Harrisburg
Phone.....717-787-4335
Email.....fschreffle@pa.gov

Monica R. Owens

District 9 - Hollidaysburg
Phone.....814-696-7105
Email.....moowens@pa.gov

Yasmeen Manyisha

District 11 - Bridgeville
Phone.....412-429-5044
Email.....ymanyisha@pa.gov

Emily Swecker

District 12 - Uniontown
Phone.....724-579-3201
Email.....eswecker@pa.gov

Connect With Us




**DEPARTMENT OF
TRANSPORTATION**

www.pa.gov/penndot



**DRIVER & VEHICLE
SERVICES**

www.pa.gov/dmv



**PENNDOT CUSTOMER
CARE CENTER**

www.customercare.penndot.pa.gov



www.facebook.com/PennsylvaniaDepartmentofTransportation



www.twitter.com/PennDOTnews



www.youtube.com/PennsylvaniaDOT



www.instagram.com/pennsylvaniadot



<https://www.linkedin.com/company/penndot>



<https://www.dmv.pa.gov/Driver-Services/Motorcyclists/PAMSP>



Motorists can check conditions on more than 40,000 roadway miles by visiting www.511PA.com. 511PA, which is free and available 24 hours a day, provides traffic delay warnings, weather forecasts, traffic speed information and access to more than 1,000 traffic cameras. 511PA is also available through a smartphone application for iPhone and Android devices, by calling 5-1-1, or by following regional Twitter alerts accessible on the 511PA website.



iPhone



Android