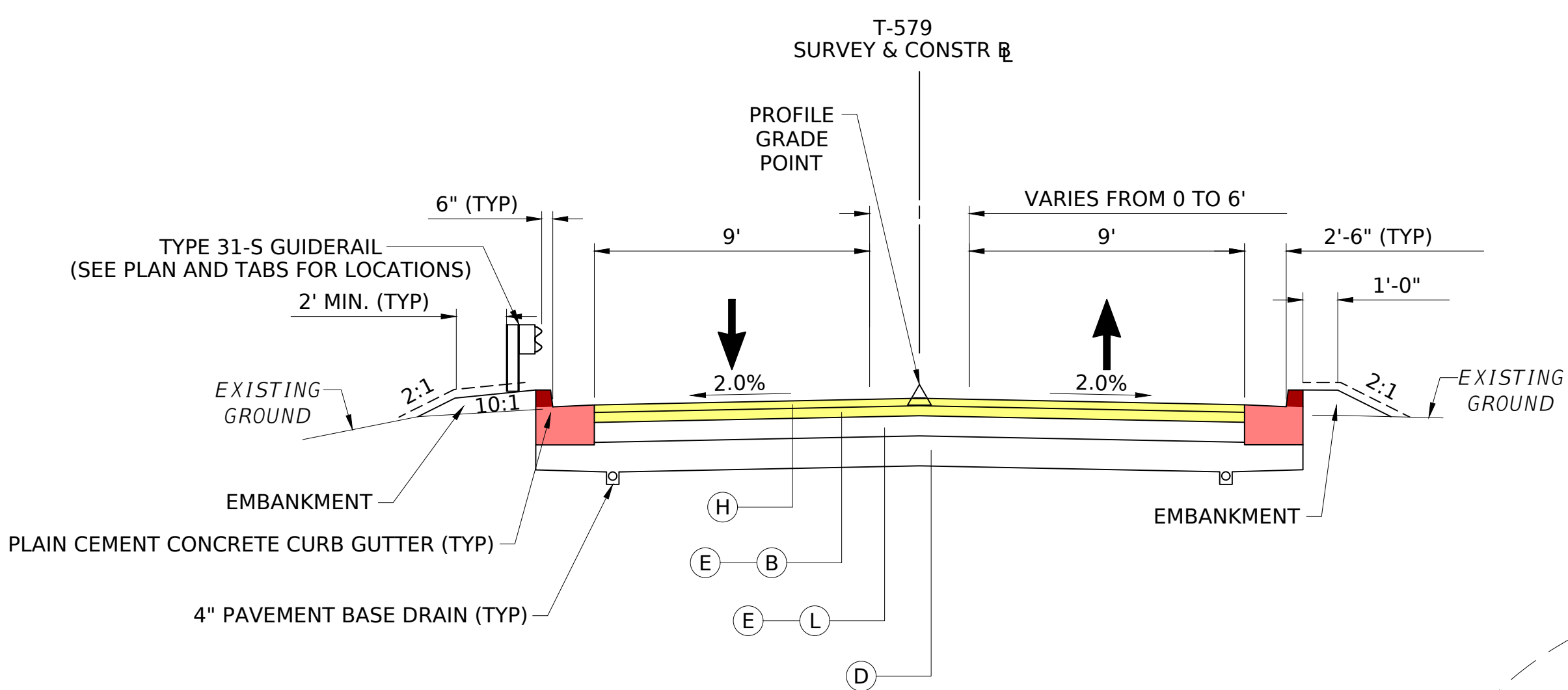
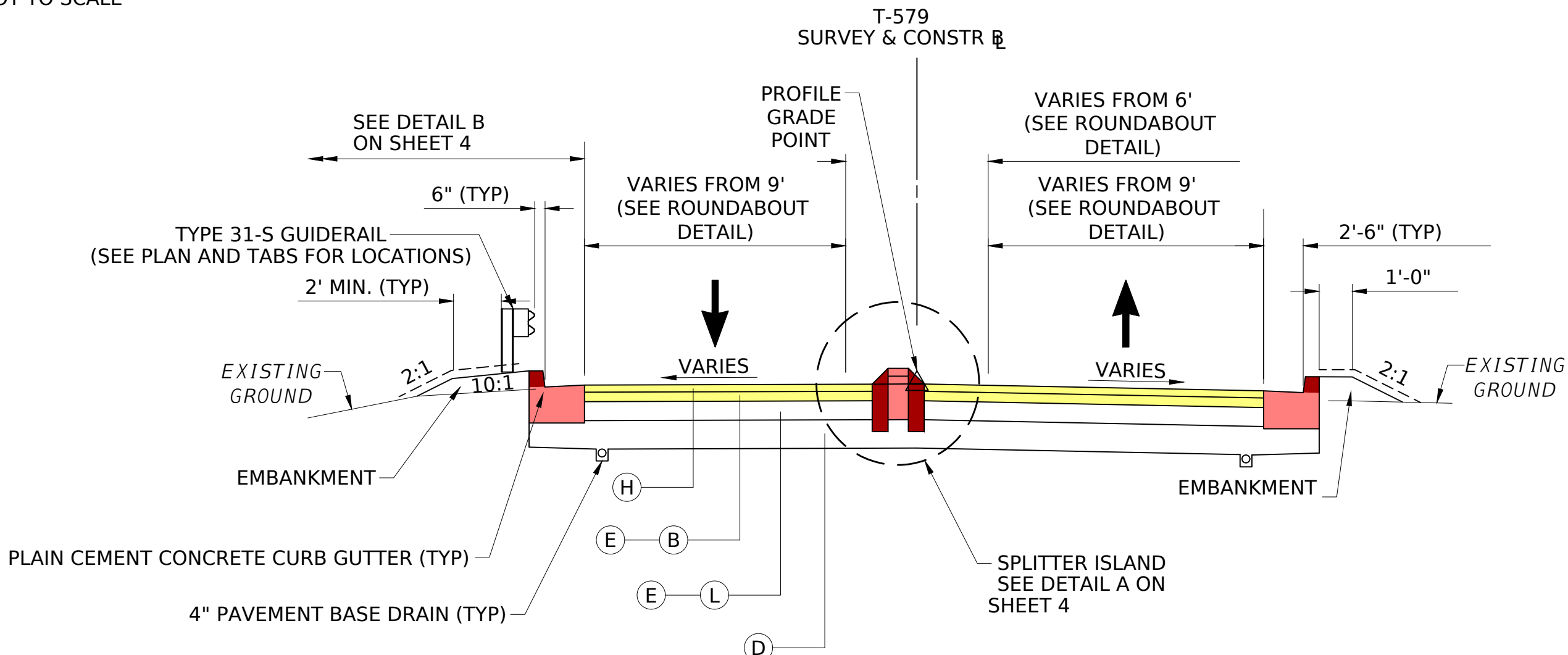


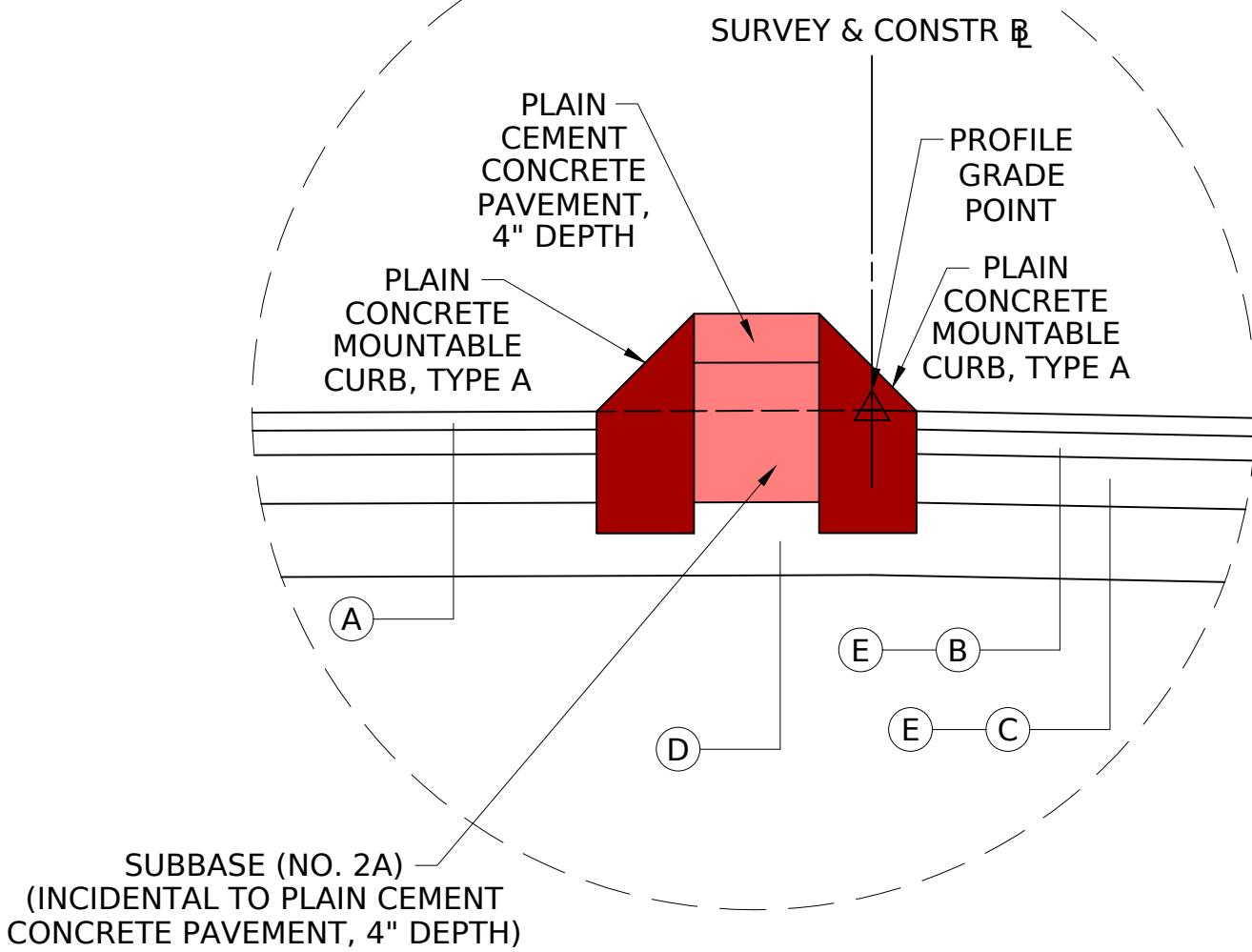
TYPICAL MILL AND OVERLAY SECTION
T-579 - STA 202+40.00 TO STA 202+50.00
NOT TO SCALE



TYPICAL ROUNDABOUT APPROACH
T-579 - STA 202+50.00 TO STA 203+15.00
NOT TO SCALE



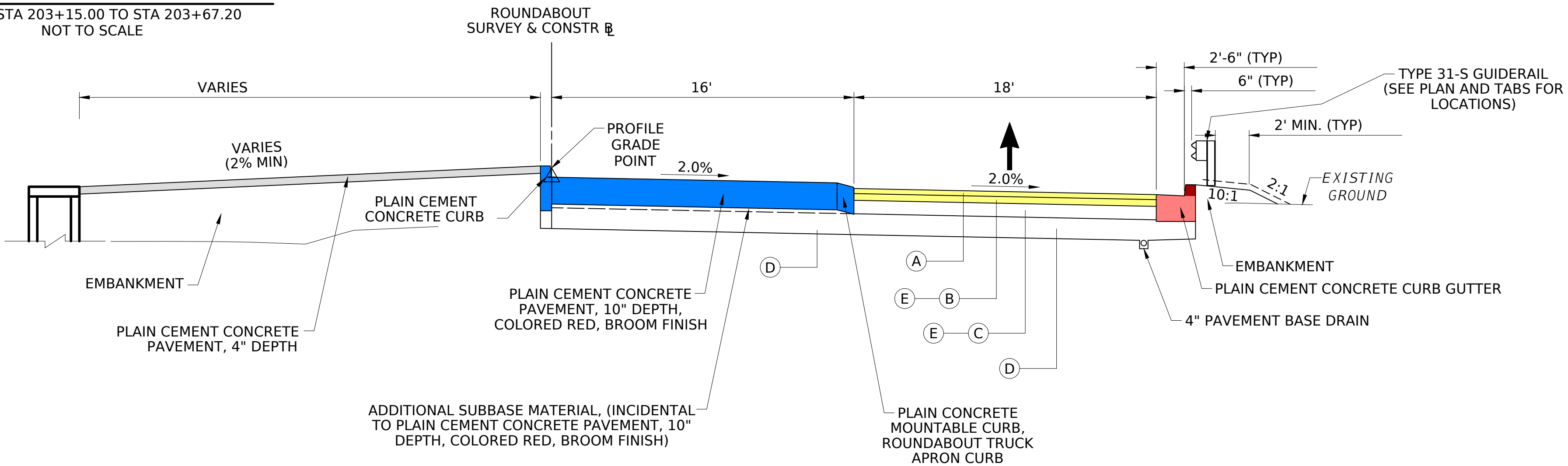
TYPICAL ROUNDABOUT APPROACH
T-579 - STA 203+15.00 TO STA 203+67.20
NOT TO SCALE



DETAIL A
SEE SPLITTER ISLAND
AND ROUNDABOUT DETAIL

LEGEND

- (A) SUPERPAVE ASPHALT MIXTURE DESIGN, WEARING COURSE, PG 64E-22, 0.3 TO < 3 MILLION ESALS, 9.5 MM MIX, 1 1/2" DEPTH, SRL-M
- (B) SUPERPAVE ASPHALT MIXTURE DESIGN, BINDER COURSE, PG 64E-22, 0.3 TO < 3 MILLION ESALS, 19.0 MM MIX, 2 1/2" DEPTH
- (C) SUPERPAVE ASPHALT MIXTURE DESIGN, BASE COURSE, PG 64S-22, < 0.3 MILLION ESALS, 25.0 MM MIX, 3" DEPTH
- (D) SUBBASE 6" DEPTH (NO. 2A)
- (E) ASPHALT TACK COAT (NTT/CNTT) (TO BE APPLIED BETWEEN ALL COURSES AND LIFTS)
- (F) SUPERPAVE ASPHALT MIXTURE DESIGN, WEARING COURSE (LEVELING), PG 64E-22, 0.3 TO < 3 MILLION ESALS, 9.5 MM MIX, SRL-L
- (G) MILLING OF ASPHALT PAVEMENT SURFACE, 2" DEPTH, MILLED MATERIAL RETAINED BY CONTRACTOR
- (H) SUPERPAVE ASPHALT MIXTURE DESIGN, WEARING COURSE, PG 64E-22, 0.3 TO < 3 MILLION ESALS, 9.5 MM MIX, 1 1/2" DEPTH, SRL-L
- (L) SUPERPAVE ASPHALT MIXTURE DESIGN, BASE COURSE, PG 64S-22, < 0.3 MILLION ESALS, 25.0 MM MIX, 10" DEPTH
- SEEDING AND SOIL SUPPLEMENTS FORMULA L CLEAR ZONE MIX, INCLUDING MULCH



TYPICAL ROUNDABOUT SECTION
NOT TO SCALE

LEGEND

- PAVEMENT
- DRIVE ADJUSTMENT
- STRUCTURE/CURB/CURB GUTTER
- TRUCK APRON

**TYPICAL
SECTIONS**

ANTICIPATED CONSTRUCTION SCHEDULE

DEPENDENT UPON WEATHER AND OPERATIONS

HAPPENING NOW

Utility Relocations:
Columbia Gas
Uniti (Windstream)

APRIL 13, 2026

DETOUR BEGINS PHASE 1

CLOSURES

SR 2028 (Sugar Run Road)

T-579 (Orchard Road)

APRIL 14, 2026 thru 2027

AUG. 5, 2026 DETOUR BEGINS PHASE 2

Bridge and roadway construction
anticipated completion in 2026

CLOSURES 8.5.26

SR 2003 (Porter Street)

SR 2003 (Sugar Run Road)

SR 2028 (Sugar Run Road)

T-579 (Orchard Road)



PHASE 1 DETOUR INFORMATION

DETOUR IN PLACE

APRIL 13, 2026

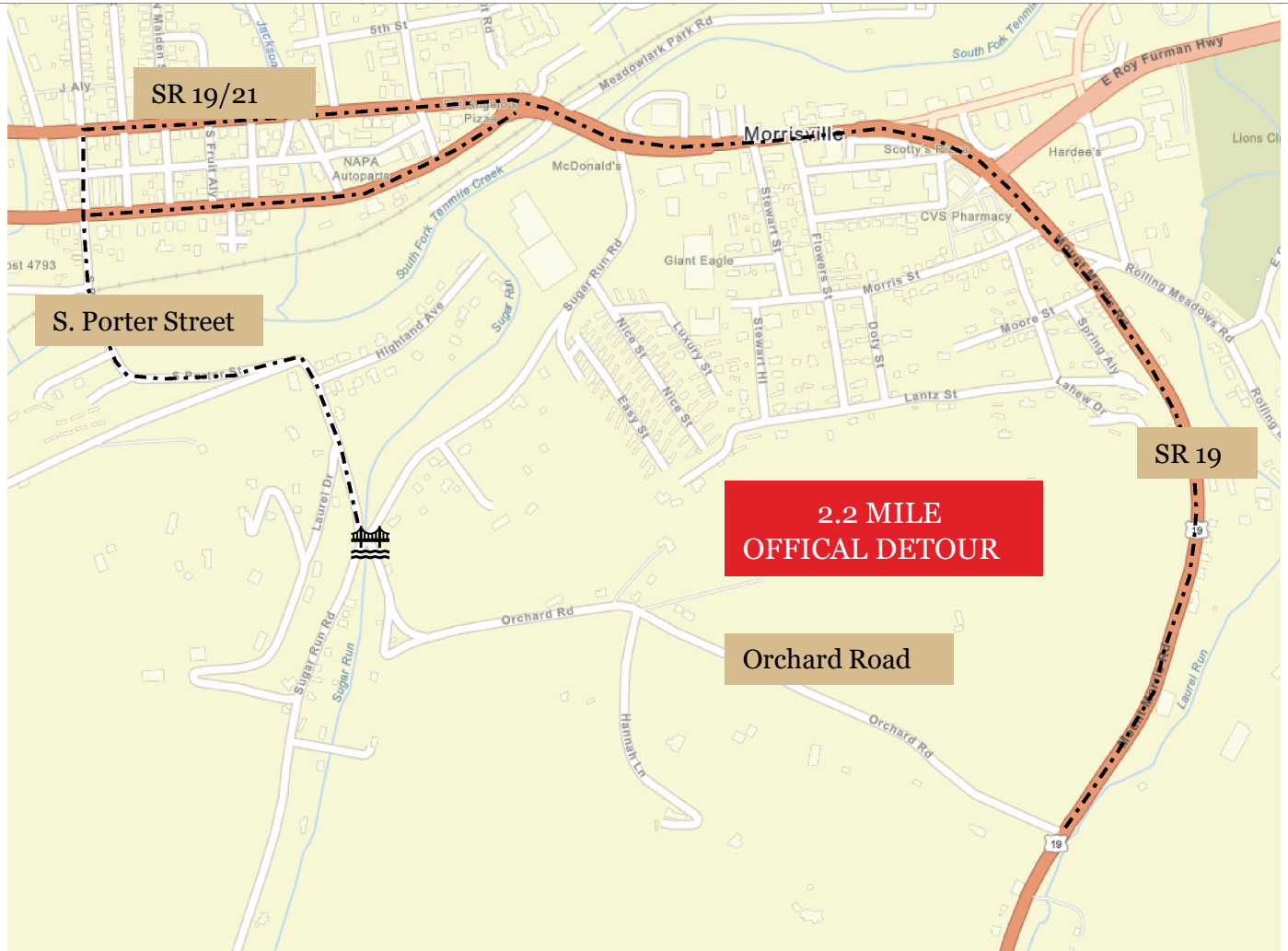
Orchard Road and SR 2028 Sugar Run Road closed at bridge (closures continued during Phase 2).

Sugar Run Road (SR 2003) and Porter Street open to traffic.

**POSTED DETOUR ROUTES
MUST USE STATE ROADS**



Project Location



PHASE 2 DETOUR INFORMATION



DETOUR IN PLACE
8.5.26 to 10.31.26

Orchard Road, SR 2003 Sugar Run Road, SR 2003 Porter Street and SR 2028 Sugar Run Road closed near bridge (All four roads closed).

**POSTED DETOUR ROUTES
MUST USE STATE ROADS**



Project Location



pennsylvania
DEPARTMENT OF TRANSPORTATION



QES

Engineering
Inspection



U.S. Department of Transportation
Federal Highway
Administration




FRENCH ENGINEERING, LLC



Pennsylvania
Department of Transportation

PROJECT DETAILS

All information at tonight's meeting will be available on PennDOT District 12's website



Project Contact

Darian Glitz, P.E. | Assistant Construction Engineer
Department of Transportation | Engineering District 12-0
825 N. Gallatin Avenue Ext. | Uniontown PA 15401
Phone: 724-439-7282 | dglitz@pa.gov

HOW TO USE THE QR CODE



OPEN
CAMERA



FRAME THE
QR CODE



CLICK THE
POP UP

Press Contact

Melissa Maczko | Press Officer
Department of Transportation | Engineering District 12-0
825 N. Gallatin Avenue Ext. | Uniontown PA 15401
Phone: 724-439-7135 | mmaczko@pa.gov