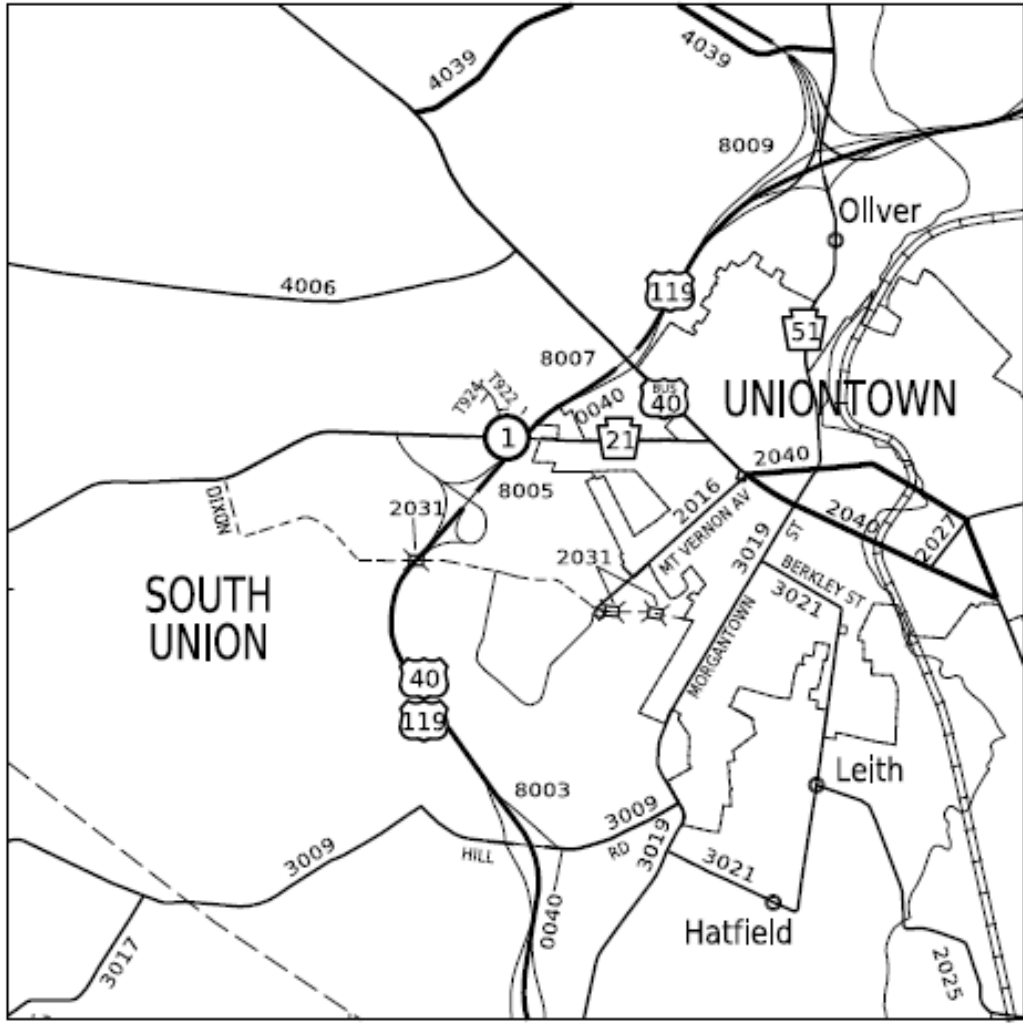
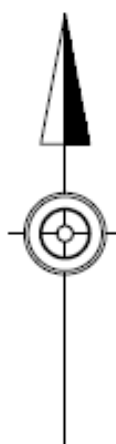


LOCATION MAP



PROJECT LOCATIONS

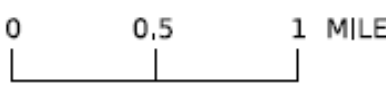
(FAYETTE COUNTY - NORTH UNION TOWNSHIP, SOUTH UNION TOWNSHIP & CITY OF UNIONTOWN)

- ① SR 21 (MCCLELLANDTOWN ROAD) & MALL RUN ROAD
SEGMENT 0290 OFFSET 2027

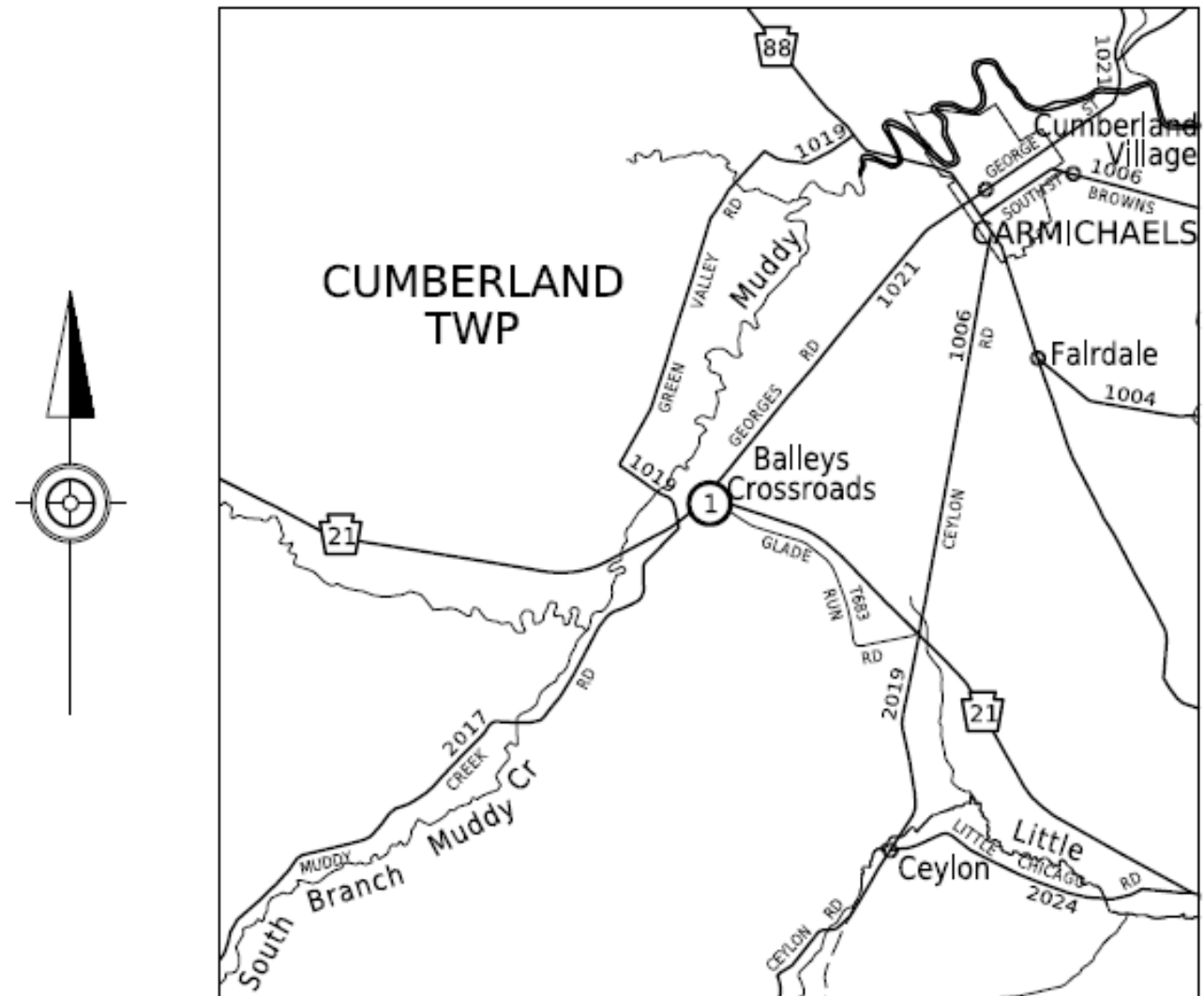
LEGEND

- (X)— PROJECT LOCATION
—— STATE ROUTE
----- TOWNSHIP ROAD

SCALE



LOCATION MAP



PROJECT LOCATIONS

(GREENE COUNTY - CUMBERLAND TOWNSHIP)

- ① SR 21 (ROY E FURMAN HIGHWAY), SR 1021 (GEORGES ROAD) & T-683 (GLADE RUN ROAD)
SEGMENT 0564 OFFSET 0800

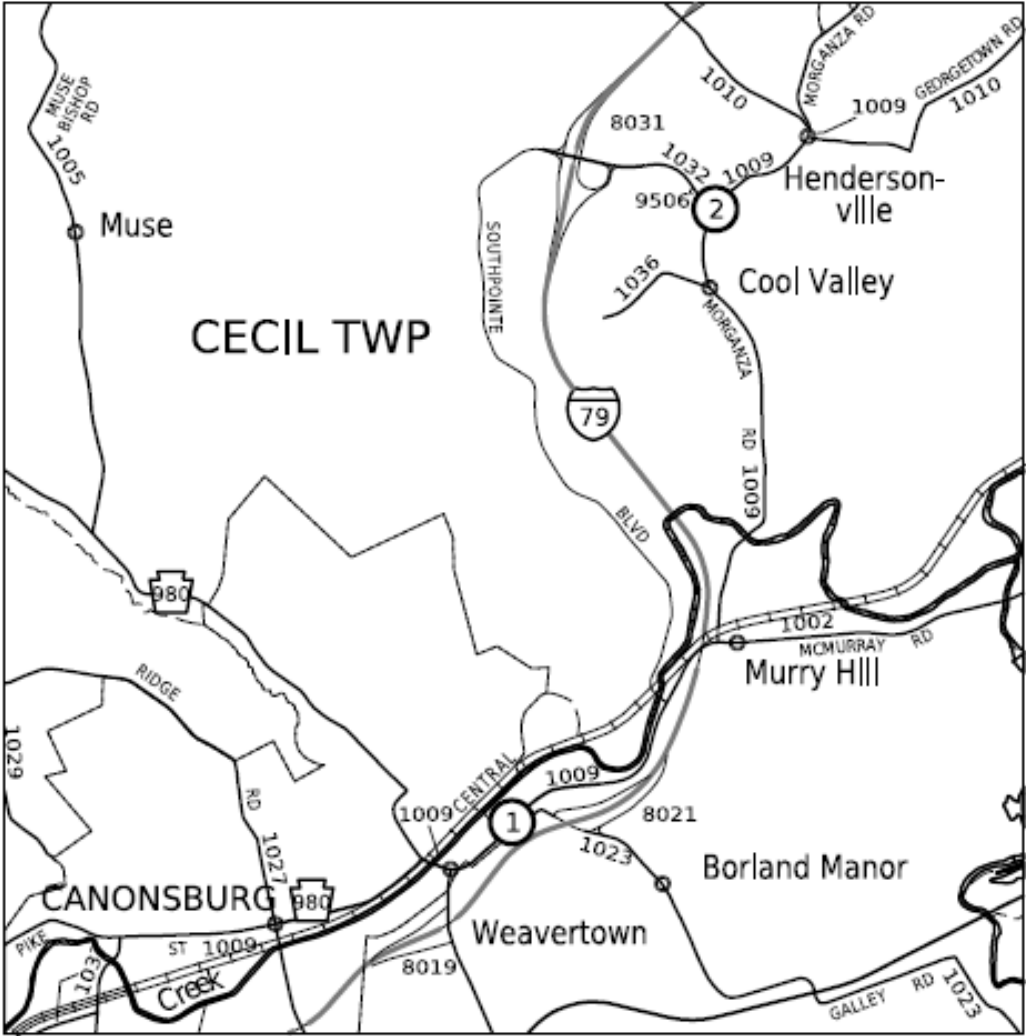
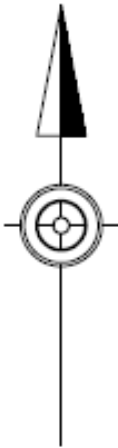
LEGEND

-




SCALE




LOCATION MAP



LEGEND

-  PROJECT LOCATION
-  STATE ROUTE
-  TOWNSHIP ROAD

SCALE



PROJECT LOCATIONS

(WASHINGTON COUNTY - CECIL TOWNSHIP)

- ① SR 1009 (MORGANZA ROAD) & SR 1023 (MCCLELLAND ROAD)
SEGMENT 0170 OFFSET 2027
- ② SR 1009 (MORGANZA ROAD) & SR 1032 (SOUTHPOINTE BLVD)
SEGMENT 0220 OFFSET 2100