

# MEETING WILL BEGIN SOON!

SR 3034, A15 - Chartiers Street  
Slide Remediation  
**Public Meeting**

REVISED: MARCH 2025



# WELCOME

SR 3034, A15 - Chartiers Street  
Slide Remediation  
**Public Meeting**

**REVISED:** MARCH 2025



# WELCOME & PURPOSE

Introductions & Logistics

Project Overview

Proposed Design

Section 4(f)

Traffic Control

Next Steps



# MEETING LOGISTICS

## Microsoft Teams Overview

- Submit Questions through Q&A
- Your microphone is muted



# INTRODUCTIONS

## PennDOT Engineering District 11-0



- Jason Zang, P.E.  
DISTRICT EXECUTIVE
- Douglas Seeley, P.E.  
ASSISTANT DISTRICT EXECUTIVE - DESIGN
- Dan Bliss, P.E.  
PROJECT MANAGER
- Douglas Thompson, P.E.  
ASSISTANT DISTRICT EXECUTIVE – CONSTRUCTION
- Jacqueline Evans, P.E.  
DISTRICT RIGHT-OF-WAY ADMINISTRATOR
- Stephanie Zolnak, P.E.  
DISTRICT TRAFFIC ENGINEER
- Todd Crouch  
ENVIRONMENTAL SUPERVISOR – NEPA
- Mark Young  
DISTRICT ENVIRONMENTAL PLANNING MANAGER
- Robert Billick  
ASSISTANT ENVIRONMENTAL MANAGER
- Steve Cowan  
PRESS OFFICER
- Stephanie Smilak  
DIGITAL CRC (WESTERN REGION)



# INTRODUCTIONS

## Consultant Team



Ty Murcko, P.E.  
PROJECT MANAGER

Carrie Hill Machuga  
PUBLIC OUTREACH



American Geotechnical &  
Environmental Services, Inc.

Mike Lemansky, P.E.  
GEOTECHNICAL ENGINEER

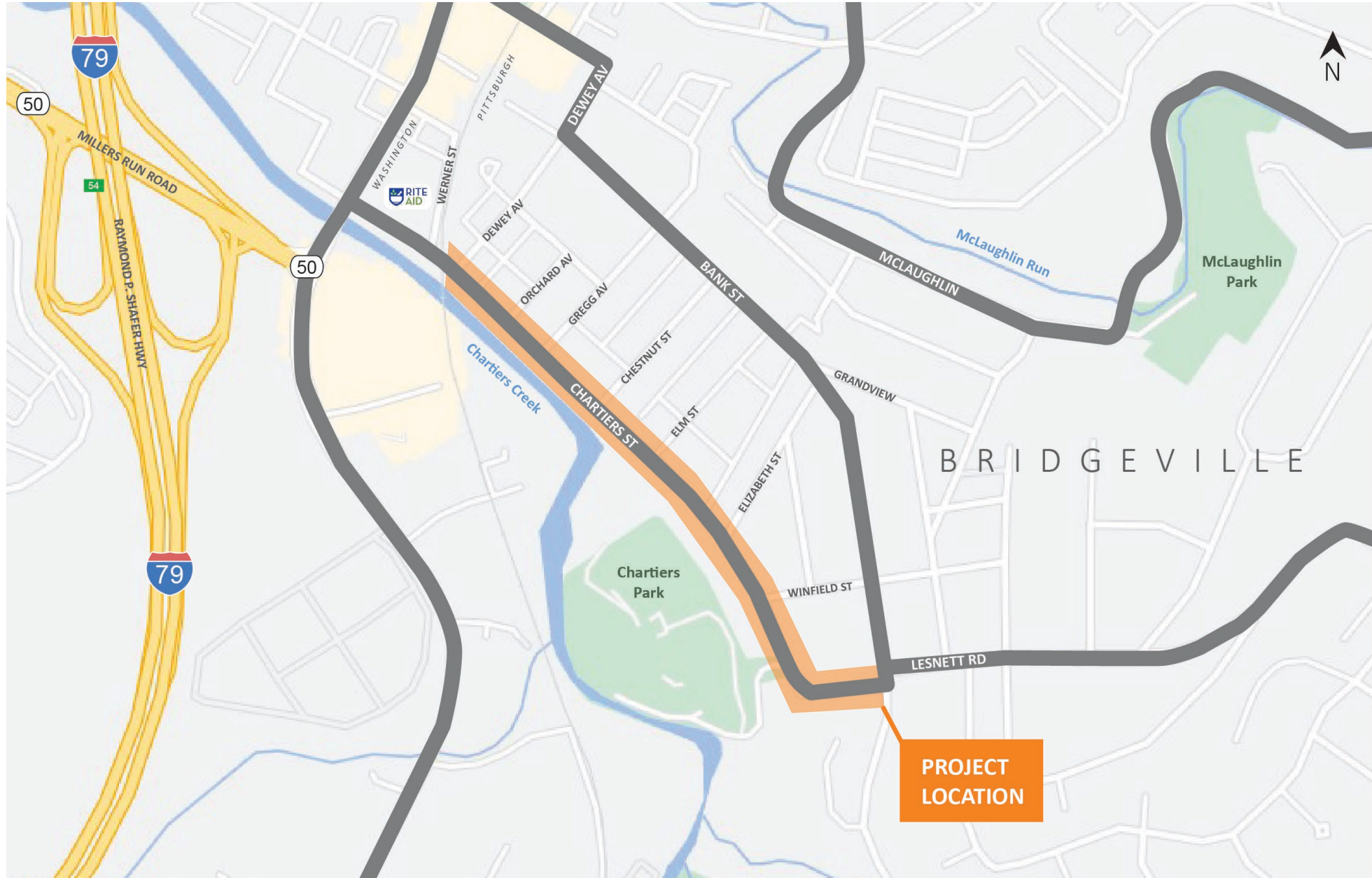
Scott Bushmire  
PROJECT GEOLOGIC SPECIALIST



Steve Baird, P.E.  
TRAFFIC & SURVEY CONTROL LEAD



# PROJECT OVERVIEW



# PROJECT OVERVIEW





# PROJECT OVERVIEW

## Anticipated Project Schedule

**Preliminary Engineering Begin:** Jan. 2021

**Start Final Design:** Spring 2022

**Start Construction:** Winter 2026/Spring 2027

**Complete Construction:** Winter 2028/ Spring 2029



# PROJECT OVERVIEW

## Purpose

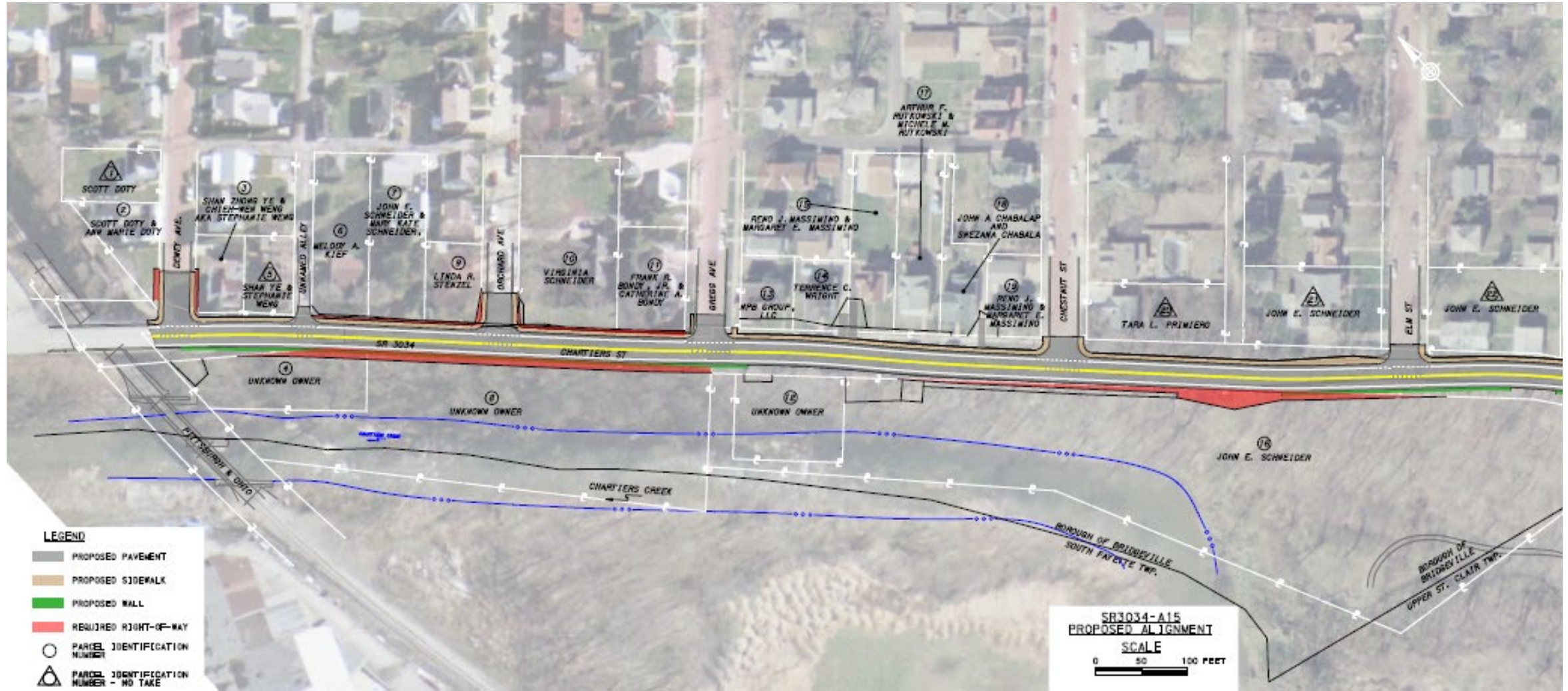
The purpose of the project is to re-establish the existing deteriorated roadway surface, and provide accessibility to all users of the transportation / pedestrian facilities.

## Needs

Physical deficiencies of the roadway. The roadway slope is failing and creating an unsafe condition. The road is currently operating without any lane closures, but a permanent lane closure would be needed should it continue to deteriorate. Existing sidewalks are discontinuous and do not meet current ADA standards.



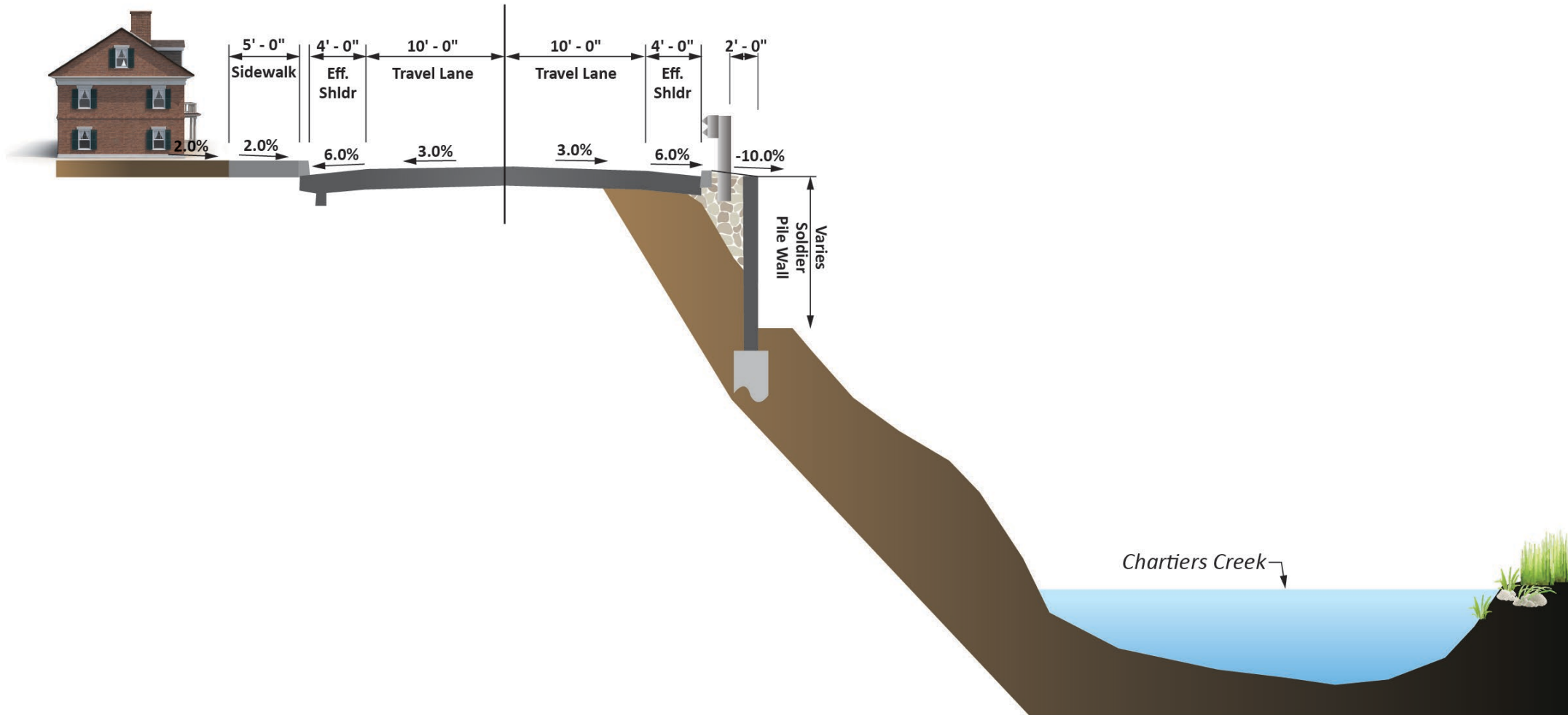
# PROPOSED DESIGN



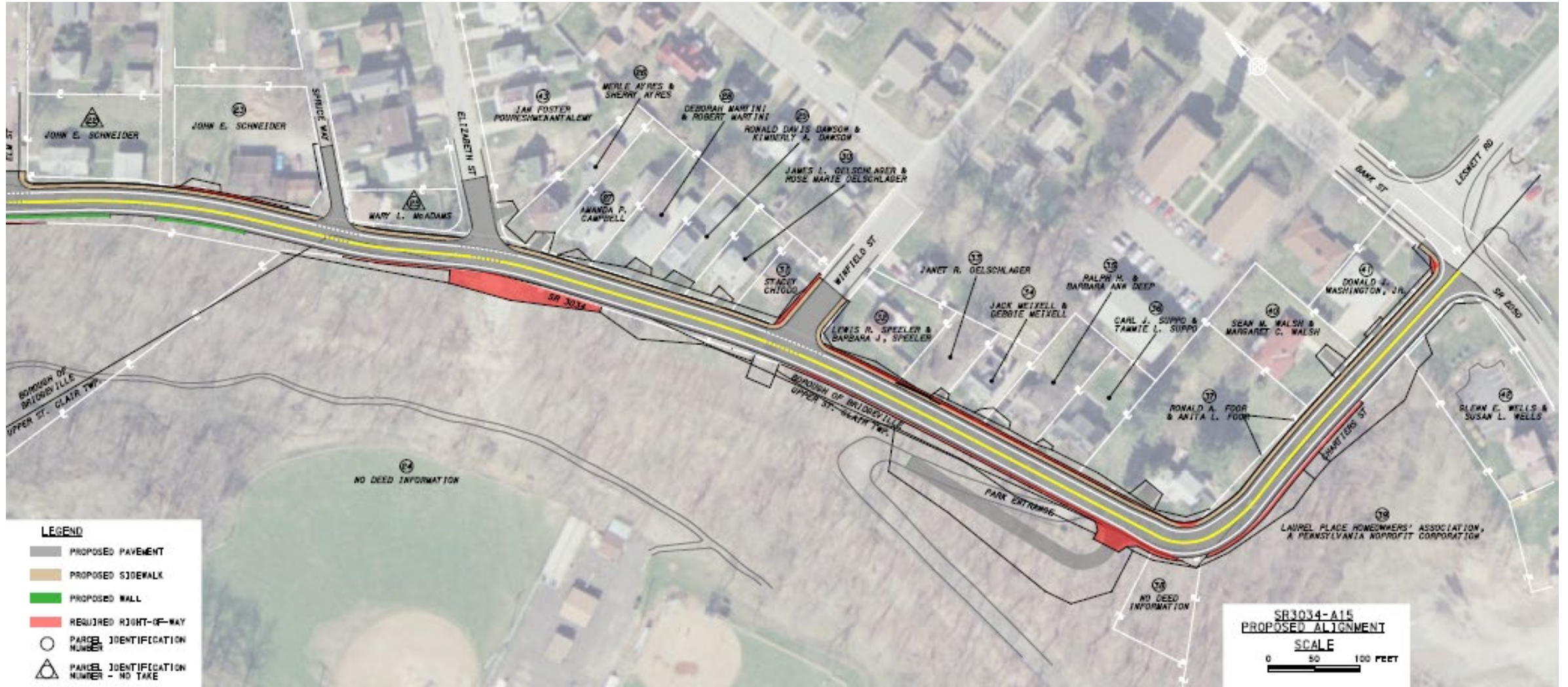
PRELIMINARY



# PROPOSED DESIGN WITH SOLDIER PILE WALL



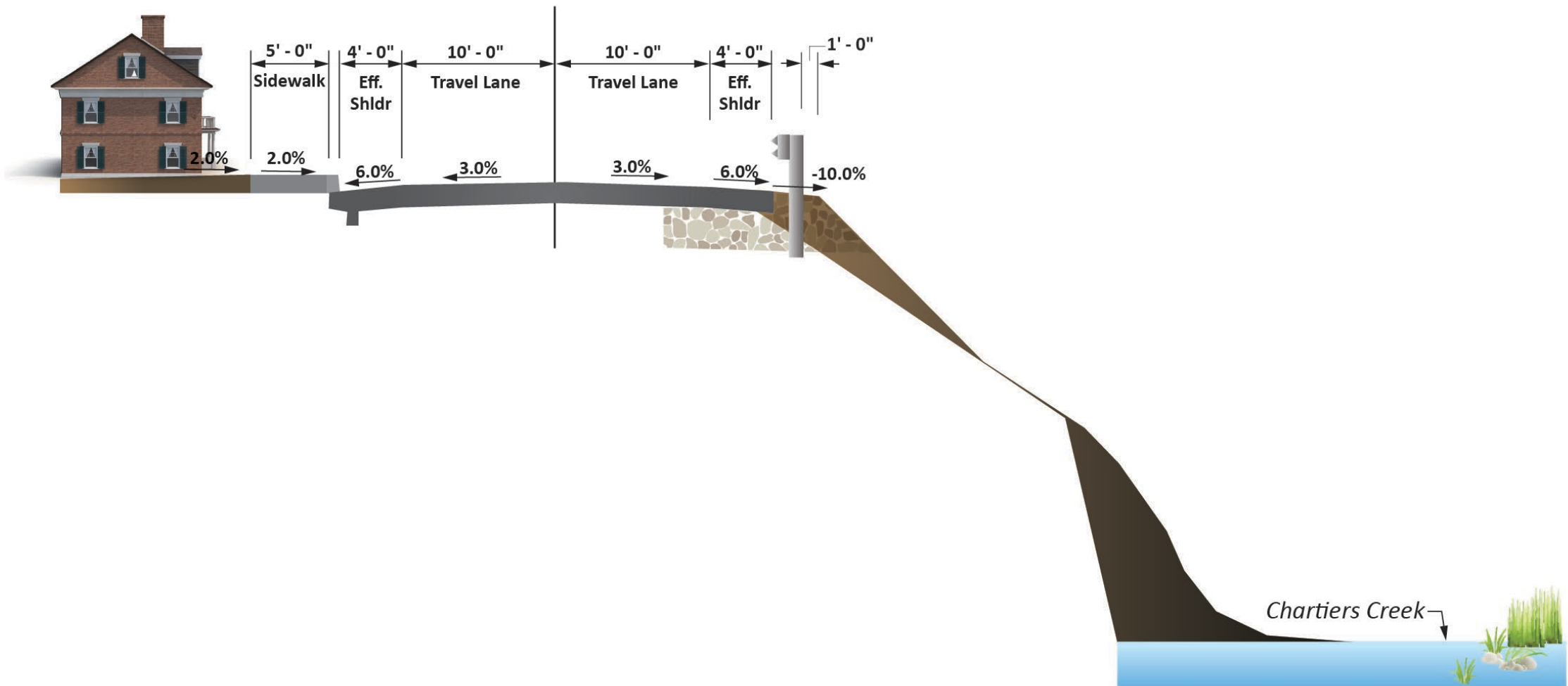
# PROPOSED DESIGN



PRELIMINARY



# PROPOSED DESIGN WITH OVER EXCAVATION AND ROCK

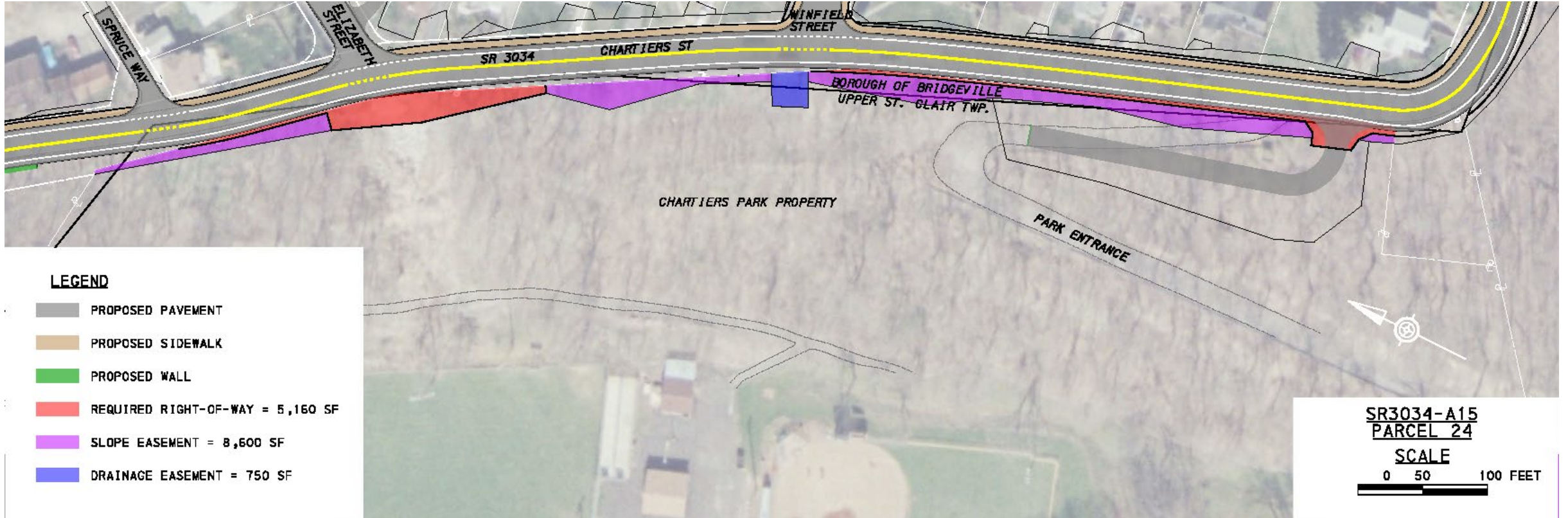


# SECTION 4(f) / SECTION 2002

- In Pennsylvania, there are both federal and state laws that govern the use of land from publicly owned parks, recreation areas, refuges, and historic sites for transportation projects.
- Chartiers Park is a Section 4(f) / Section 2002 property owned by Bridgeville Borough located within the proposed project area.
- Based upon the project design there will be a “use” of the Section 4(f) / Section 2002 property through the permanent acquisition of right-of-way needed to construct the project (14,510 square feet of property acquisition).
- This “use” of Chartiers Park is being considered de minimis as it does not appear to adversely affect the features, attributes or qualities that qualify Chartiers Park for protection under Section 4(f) / Section 2002.
- Under Section 4(f) / Section 2002, the public must be afforded an opportunity to review and comment on the effects of the project on the protected activities, features, and attributes of the property.
- If you have any comments or concerns related to project impacts to Chartiers Park, contact:
- Mark Young, District Environmental Planning Manager: (412) 429-4858
- Bob Billick, Assistant Environmental Manager – NEPA (412) 429-5045



# SECTION 4(f) / SECTION 2002



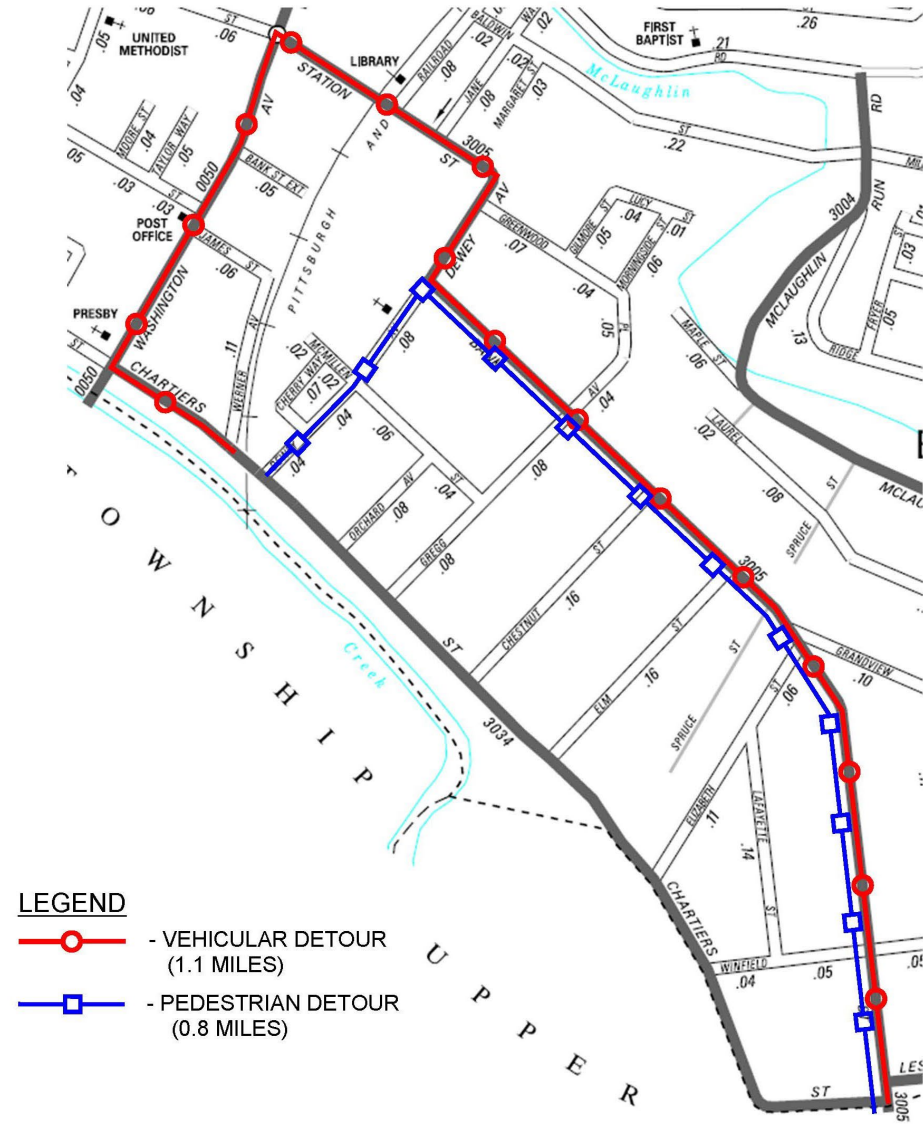
PRELIMINARY





# TRAFFIC CONTROL

## Chartiers Street (SR 3034) Detour



# PROJECT WEBSITE AND COMMENT FORM

- The on-line project comment form can be found on the project website link: [Chartiers Street Slide Remediation Project](#)
- 1) Click the **“Submit a Comment”** tile under Contact Information on the right side of the screen.
- 2) Select **“Chartiers Street Slide Remediation Project”** from the project (first) dropdown box

1) Click Here

2) Click Here



District 11 Public Involvement Comment Form

Feedback  
Required fields are marked with an asterisk(\*)

Please select the project you would like to provide feedback for \*

Chartiers Street Slide Remediation Project

Pennsylvania Department of Transportation

Search

About PennDOT >

News & Media >

Traveling in PA >

Projects Near You

- District 1 Projects >
- District 2 Projects >
- District 3 Projects >
- District 4 Projects >
- District 5 Projects >
- District 6 Projects >
- District 8 Projects >

### Project Status

Step 1: Development

Step 2: Design

Step 3: Construction

Step 4: Completed

### Project Overview

County: Allegheny  
Municipality: Bridgeville Borough  
State Route: Route 3034  
Local Name: Chartiers Street  
Project Type: Slide Remediation  
Proposed Construction Start: 2025/2026  
Proposed Construction End: 2025/2026  
Last Updated: 3/10/2025

### Resources

Public Meeting Presentation (PDF) →

**Submit a Comment →**



# THANK YOU

## Contact Information

District Geotechnical Manager, Dan Bliss, P.E.

412-429-4943 | [dbliss@pa.gov](mailto:dbliss@pa.gov)

REVISED: MARCH 2025