



**Meyersdale to
Old Salisbury Rd**

**TRANSPORTATION
IMPROVEMENT PROJECT**

























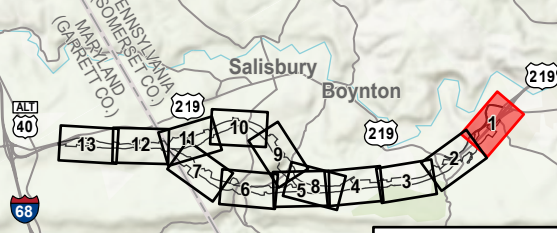
pennsylvania
DEPARTMENT OF TRANSPORTATION



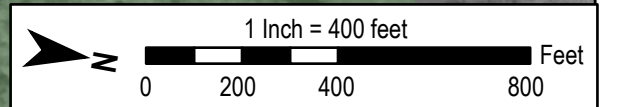
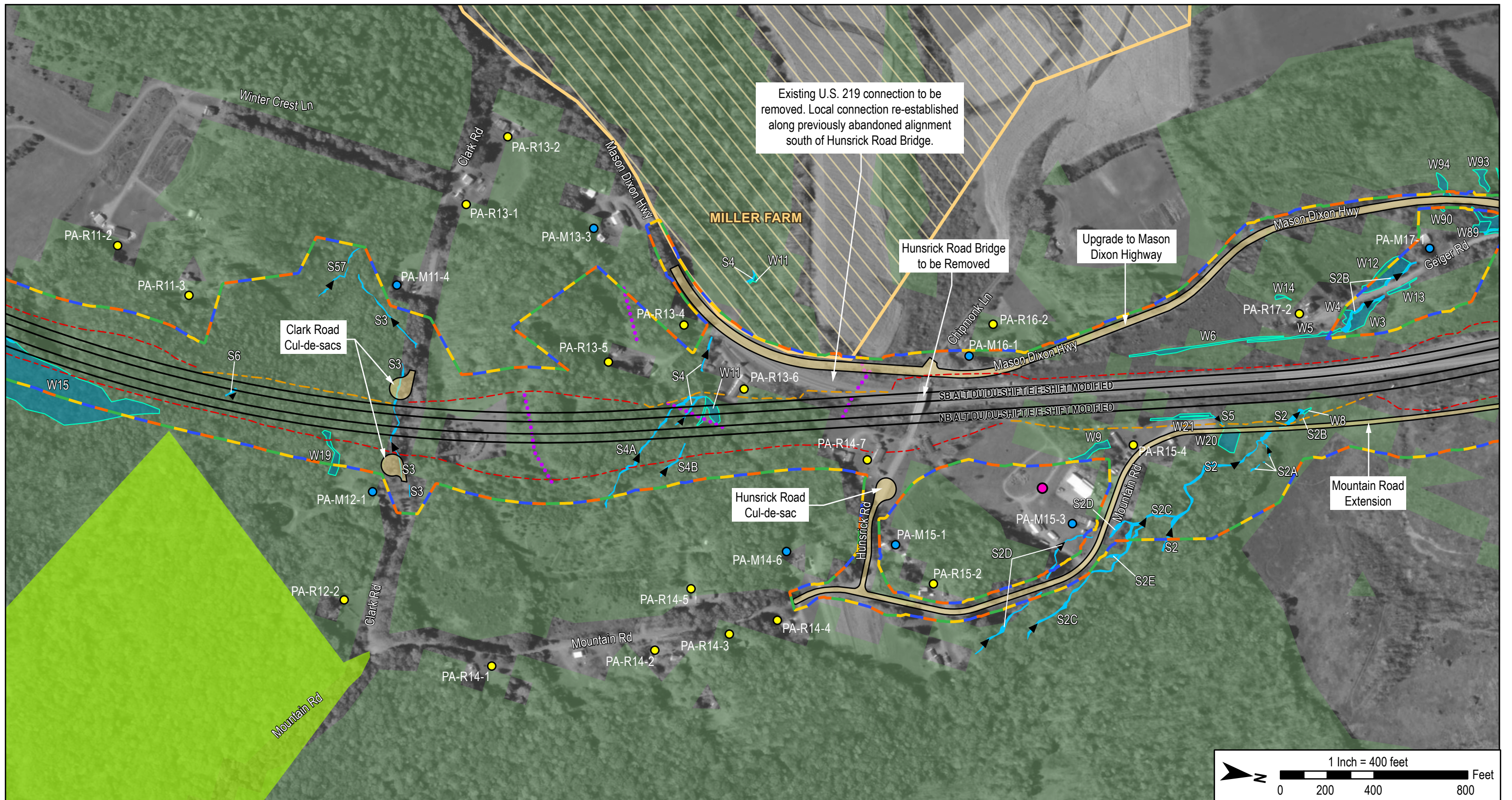
MDOT
MARYLAND DEPARTMENT
OF TRANSPORTATION

STATE HIGHWAY
ADMINISTRATION

 DU Modified LOD	 Proposed Fill	 Place of Worship	 Forest
 DU-Shift Modified LOD	 Proposed Cut	 Wildlife Trail	 PA State Game Land 231
 E Modified LOD	 Mason-Dixon Marker	 Delineated Wetlands	 Historic Resources Boundary
 E-Shift Modified LOD	 Monitored/Modeled Noise Receptor	 Delineated Streams	 Maryland 25ft Wetland Buffer
 Proposed Bridge	 Modeled Only Noise Receptor	 FEMA 1% Annual Chance Floodplain	
 Proposed Edge of Pavement	 Waste Sites	 Direction of Stream Flow	



Map Sheet 1 of 13



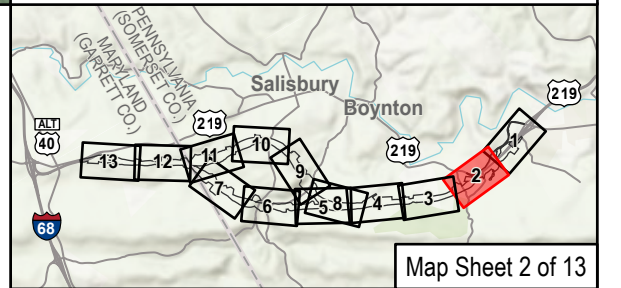
219 Meyersdale to Old Salisbury Rd

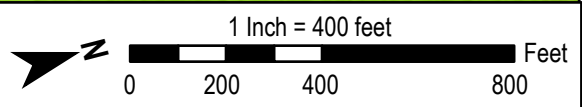
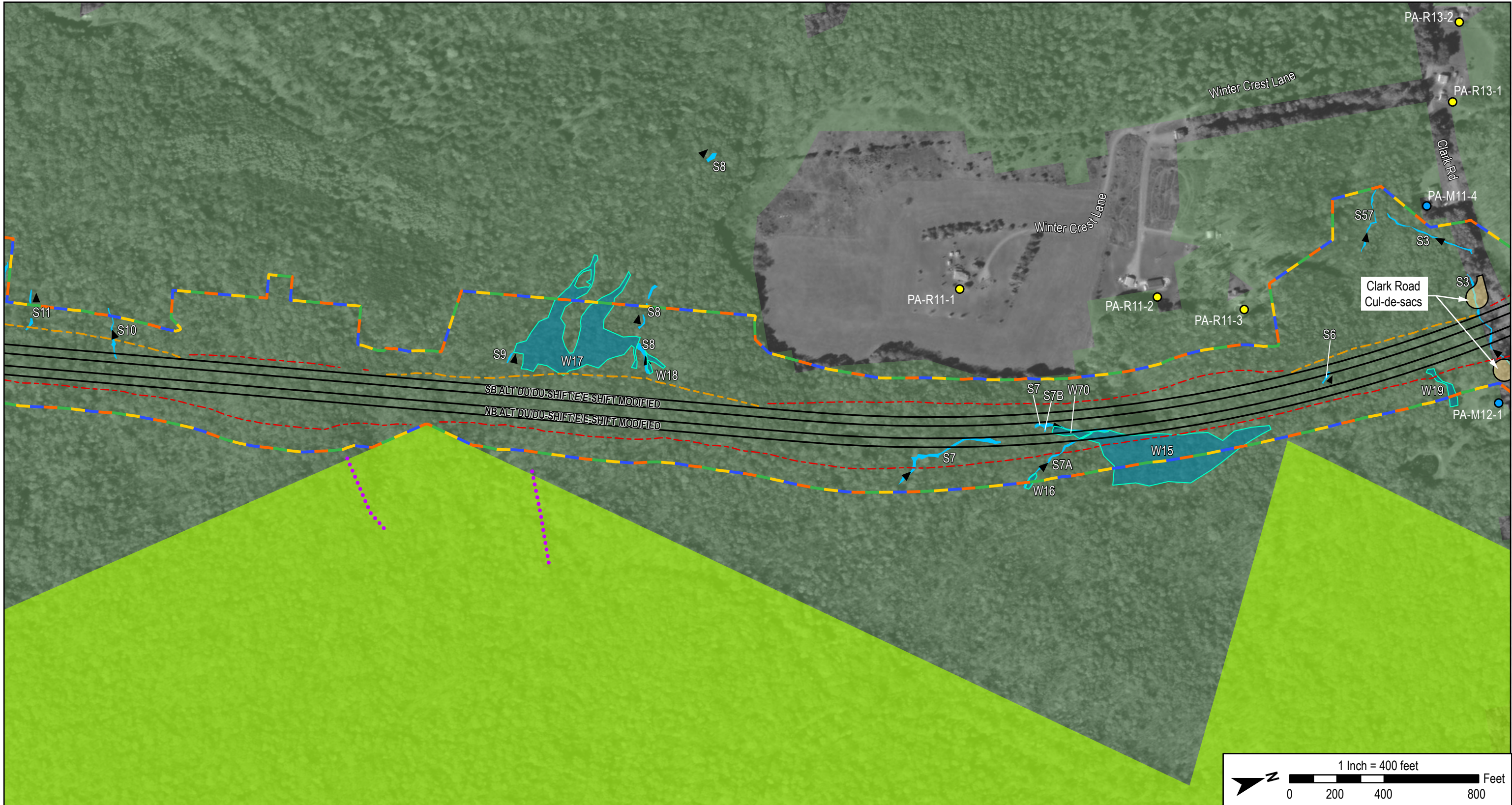
TRANSPORTATION IMPROVEMENT PROJECT

pennsylvania
DEPARTMENT OF TRANSPORTATION

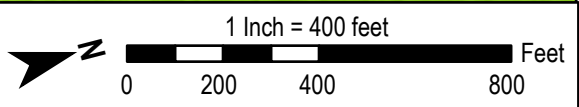
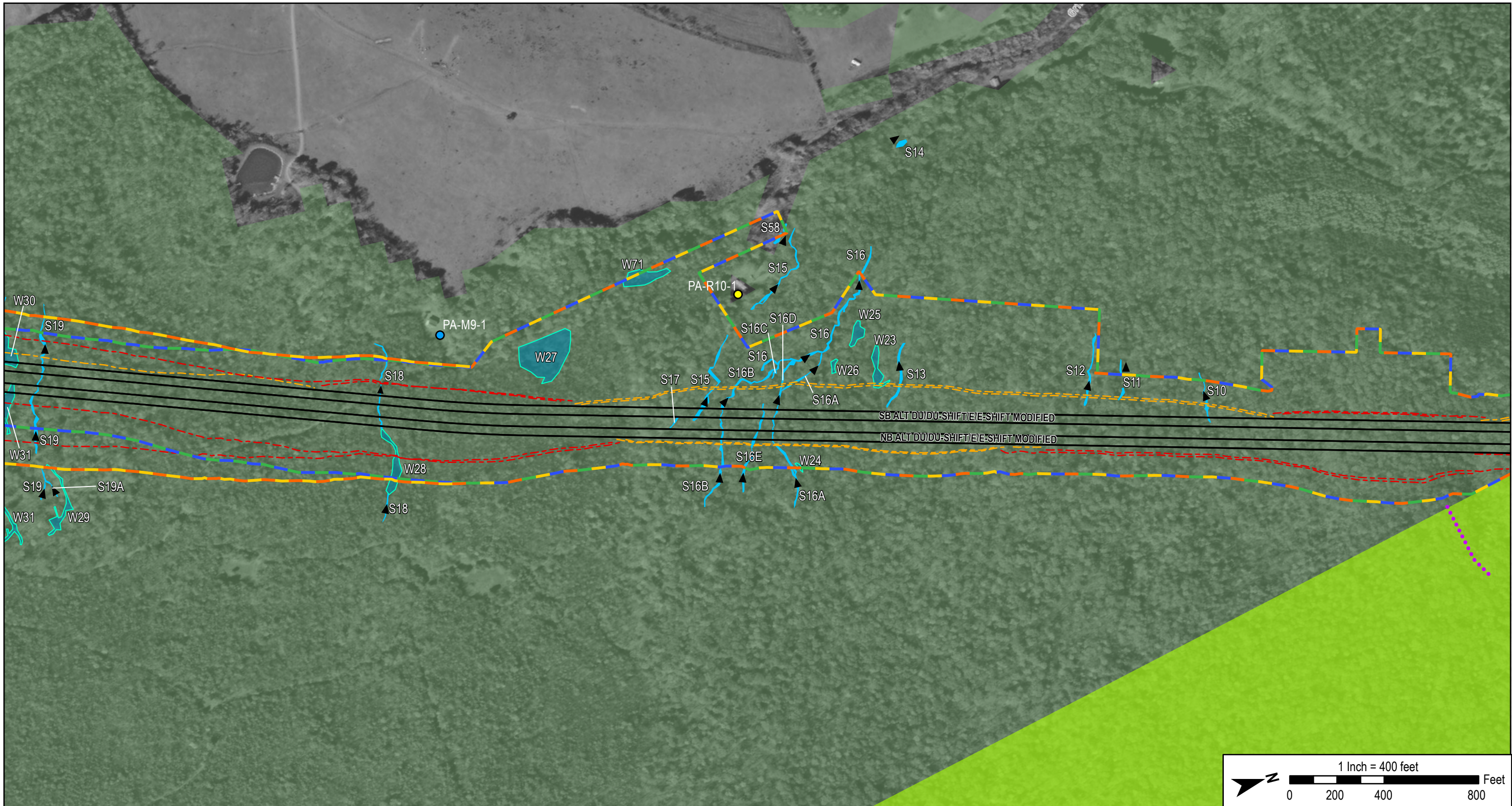
MDOT
MARYLAND DEPARTMENT OF TRANSPORTATION
STATE HIGHWAY ADMINISTRATION

DU Modified LOD	Proposed Fill	Place of Worship	Forest
DU-Shift Modified LOD	Proposed Cut	Wildlife Trail	PA State Game Land 231
E Modified LOD	Mason-Dixon Marker	Delineated Wetlands	Historic Resources Boundary
E-Shift Modified LOD	Monitored/Modeled Noise Receptor	Delineated Streams	Maryland 25ft Wetland Buffer
Proposed Bridge	Modeled Only Noise Receptor	FEMA 1% Annual Chance Floodplain	
Proposed Edge of Pavement	Waste Sites	Direction of Stream Flow	





 TRANSPORTATION IMPROVEMENT PROJECT	 MDOT MARYLAND DEPARTMENT OF TRANSPORTATION STATE HIGHWAY ADMINISTRATION	DU Modified LOD	Proposed Fill	Place of Worship	Forest
		DU-Shift Modified LOD	Proposed Cut	Wildlife Trail	PA State Game Land 231
		E Modified LOD	Mason-Dixon Marker	Delineated Wetlands	Historic Resources Boundary
		E-Shift Modified LOD	Monitored/Modeled Noise Receptor	Delineated Streams	Maryland 25ft Wetland Buffer
		Proposed Bridge	Modeled Only Noise Receptor	FEMA 1% Annual Chance Floodplain	
		Proposed Edge of Pavement	Waste Sites	Direction of Stream Flow	



219 Meyersdale to
Old Salisbury Rd

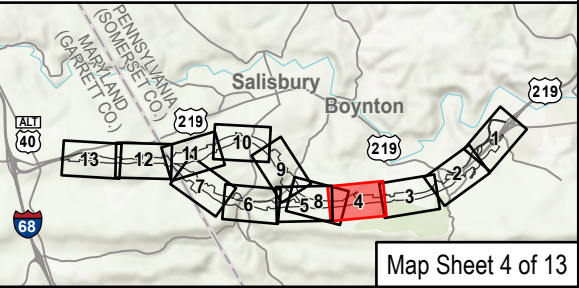
**TRANSPORTATION
IMPROVEMENT PROJECT**

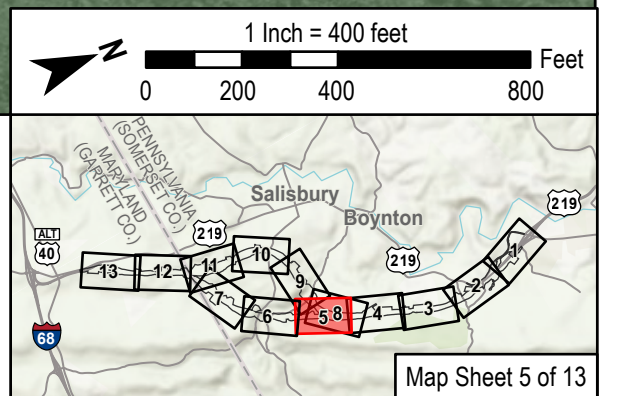
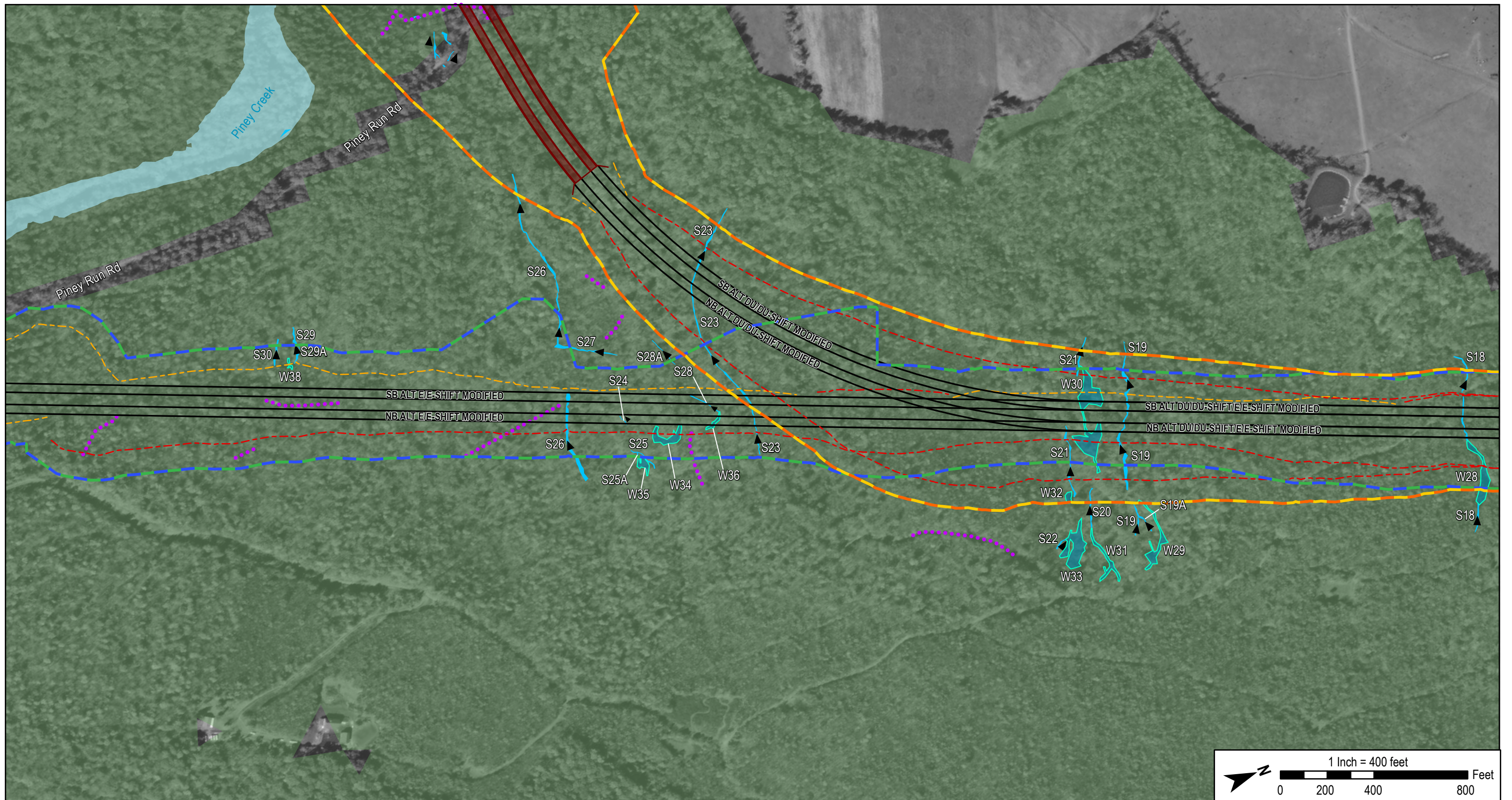


- DU Modified LOD
- DU-Shift Modified LOD
- E Modified LOD
- E-Shift Modified LOD
- Proposed Bridge
- Proposed Edge of Pavement

- Proposed Fill
- Proposed Cut
- Mason-Dixon Marker
- Monitored/Modeled Noise Receptor
- Modeled Only Noise Receptor
- Waste Sites

- Place of Worship
- Wildlife Trail
- Delineated Wetlands
- Delineated Streams
- FEMA 1% Annual Chance Floodplain
- Direction of Stream Flow
- Forest
- PA State Game Land 231
- Historic Resources Boundary
- Maryland 25ft Wetland Buffer



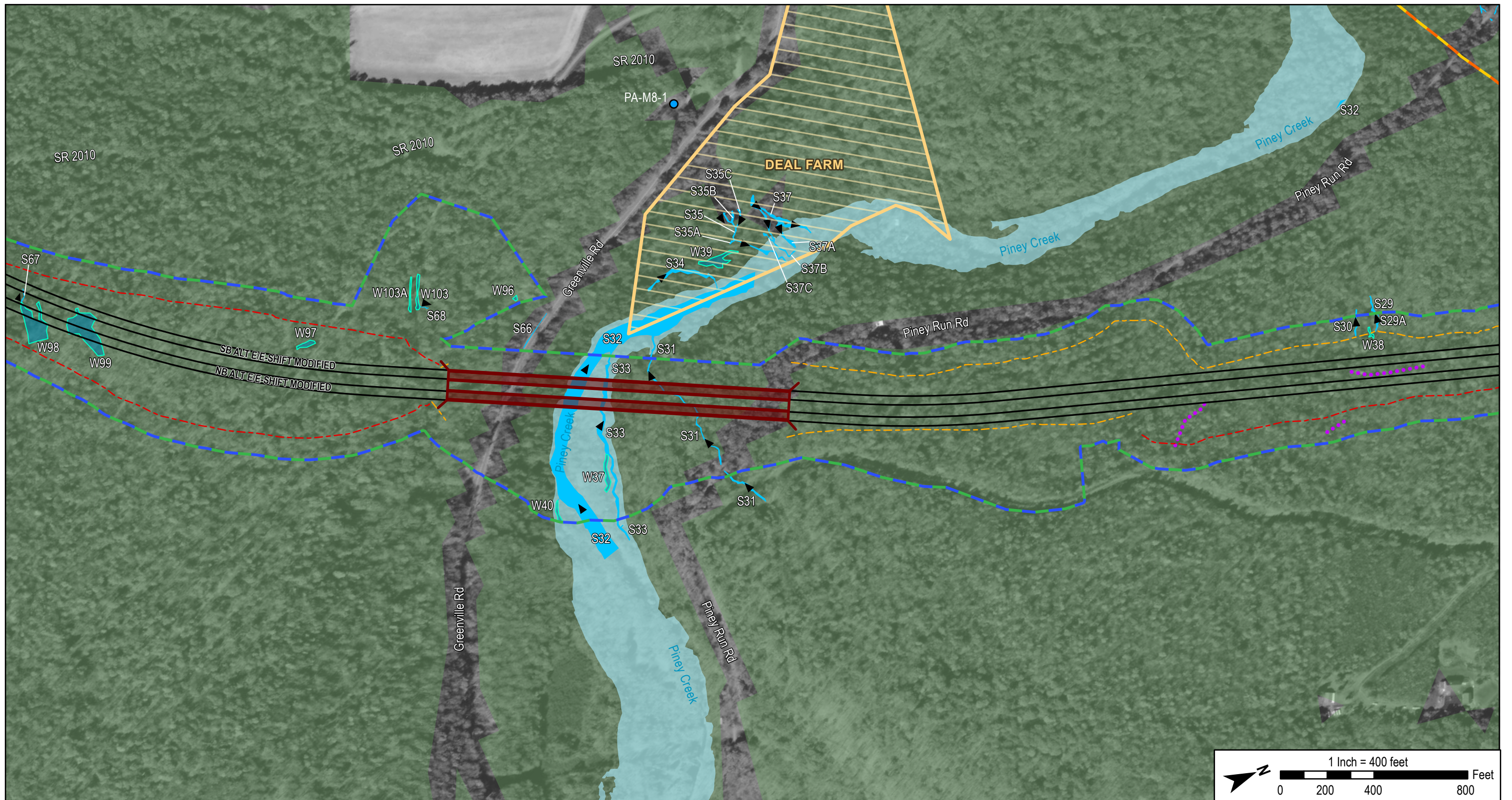


219 Meyersdale to Old Salisbury Rd

TRANSPORTATION IMPROVEMENT PROJECT



- | | | | |
|---------------------------|----------------------------------|----------------------------------|------------------------------|
| DU Modified LOD | Proposed Fill | Place of Worship | Forest |
| DU-Shift Modified LOD | Proposed Cut | Wildlife Trail | PA State Game Land 231 |
| E Modified LOD | Mason-Dixon Marker | Delineated Wetlands | Historic Resources Boundary |
| E-Shift Modified LOD | Monitored/Modeled Noise Receptor | Delineated Streams | Maryland 25ft Wetland Buffer |
| Proposed Bridge | Modeled Only Noise Receptor | FEMA 1% Annual Chance Floodplain | |
| Proposed Edge of Pavement | Waste Sites | Direction of Stream Flow | |

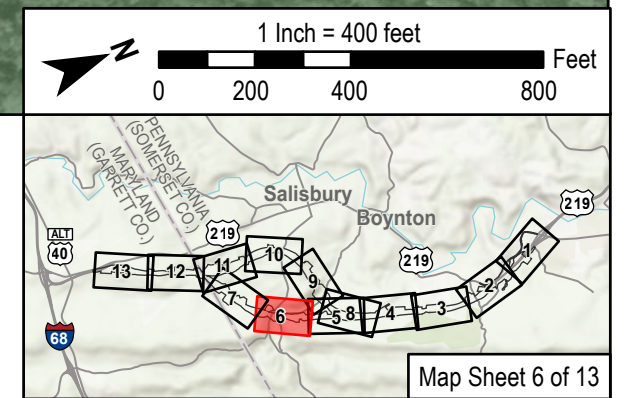


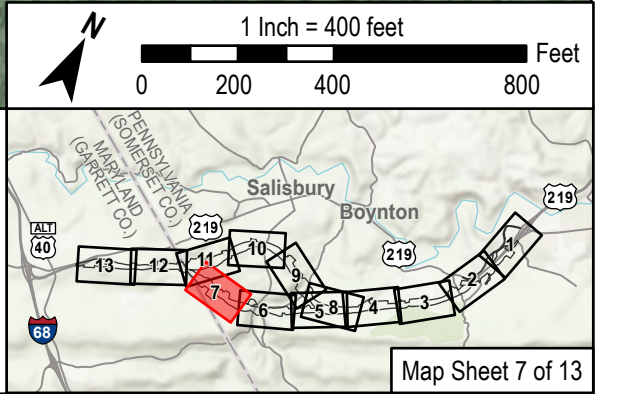
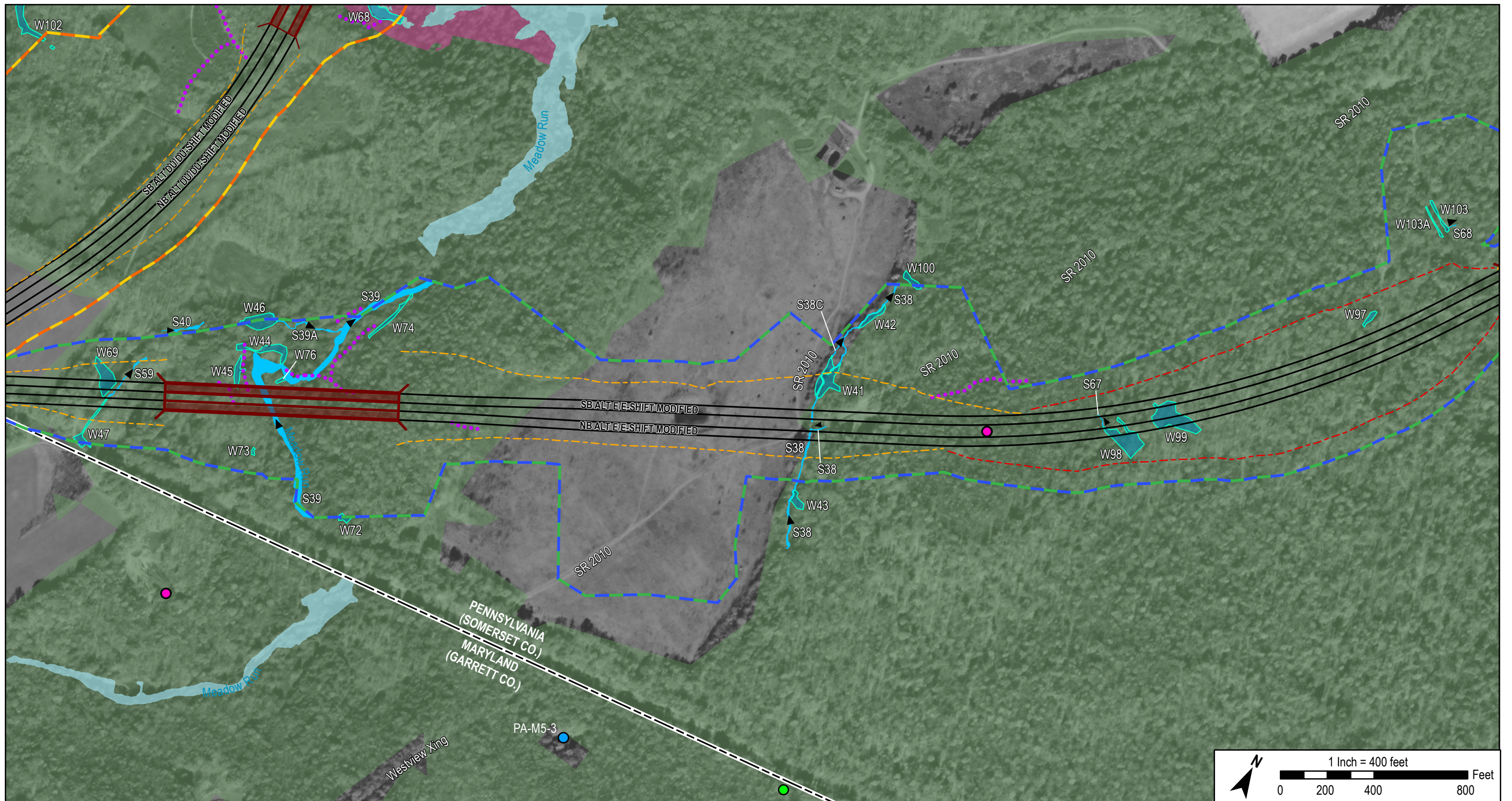
219 Meyersdale to Old Salisbury Rd

TRANSPORTATION IMPROVEMENT PROJECT



- | | | | |
|---------------------------|----------------------------------|----------------------------------|------------------------------|
| DU Modified LOD | Proposed Fill | Place of Worship | Forest |
| DU-Shift Modified LOD | Proposed Cut | Wildlife Trail | PA State Game Land 231 |
| E Modified LOD | Mason-Dixon Marker | Delineated Wetlands | Historic Resources Boundary |
| E-Shift Modified LOD | Monitored/Modeled Noise Receptor | Delineated Streams | Maryland 25ft Wetland Buffer |
| Proposed Bridge | Modeled Only Noise Receptor | FEMA 1% Annual Chance Floodplain | |
| Proposed Edge of Pavement | Waste Sites | Direction of Stream Flow | |








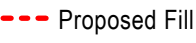
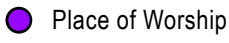


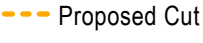
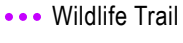
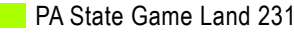

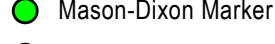
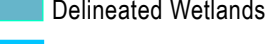
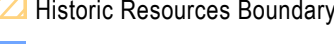
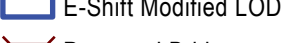
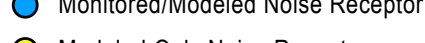
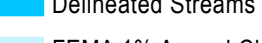

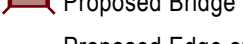
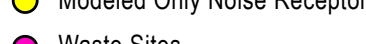
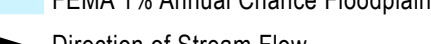



**TRANSPORTATION
IMPROVEMENT PROJECT**

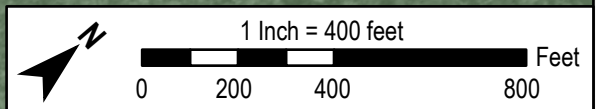
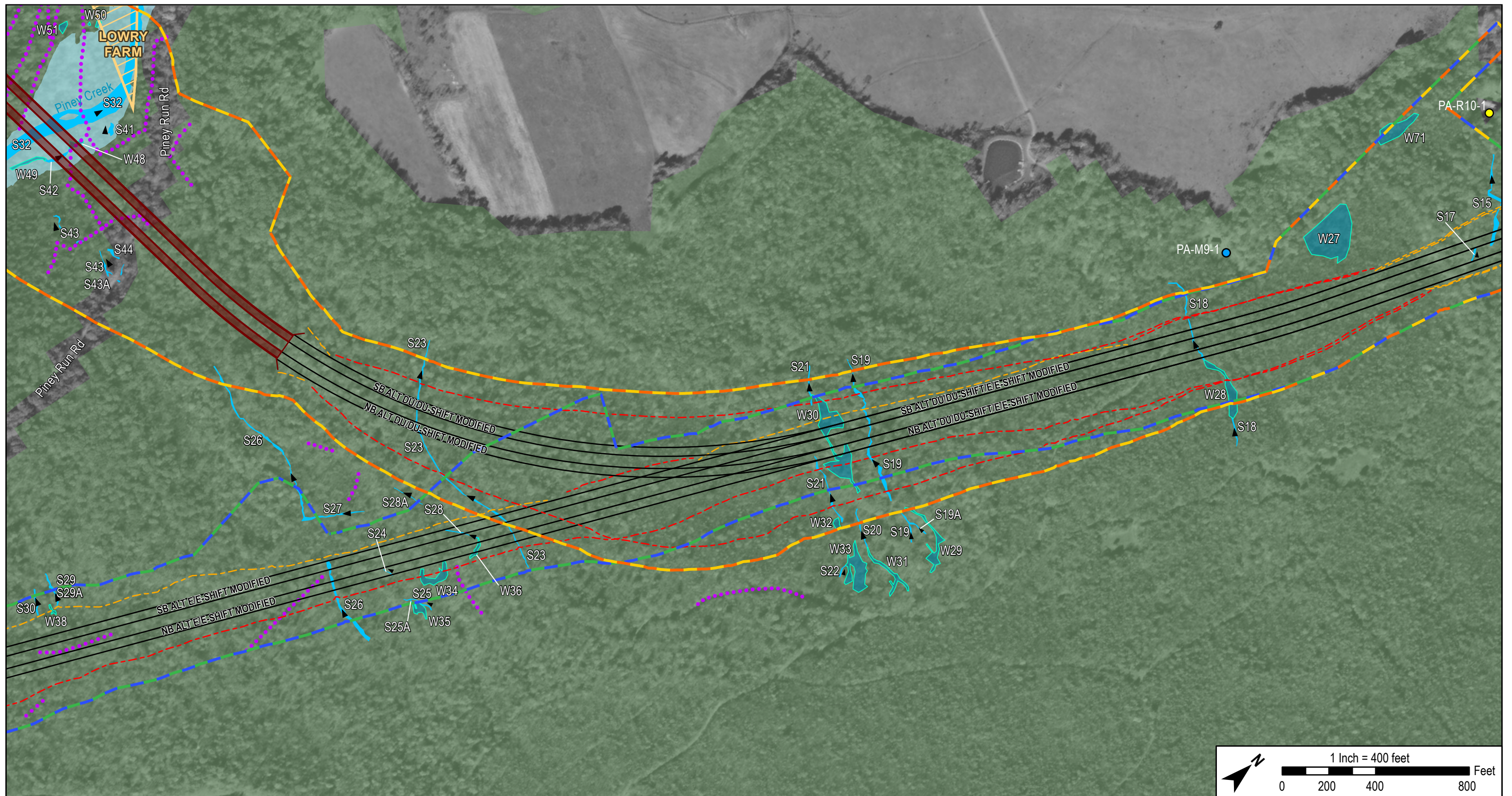


pennsylvania
DEPARTMENT OF TRANSPORTATION



MDOT
MARYLAND DEPARTMENT
OF TRANSPORTATION
STATE HIGHWAY
ADMINISTRATION

 DU Modified LOD	 Proposed Fill	 Place of Worship	 Forest
 DU-Shift Modified LOD	 Proposed Cut	 Wildlife Trail	 PA State Game Land 231
 E Modified LOD	 Mason-Dixon Marker	 Delineated Wetlands	 Historic Resources Boundary
 E-Shift Modified LOD	 Monitored/Modeled Noise Receptor	 Delineated Streams	 Maryland 25ft Wetland Buffer
 Proposed Bridge	 Modeled Only Noise Receptor	 FEMA 1% Annual Chance Floodplain	
 Proposed Edge of Pavement	 Waste Sites	 Direction of Stream Flow	

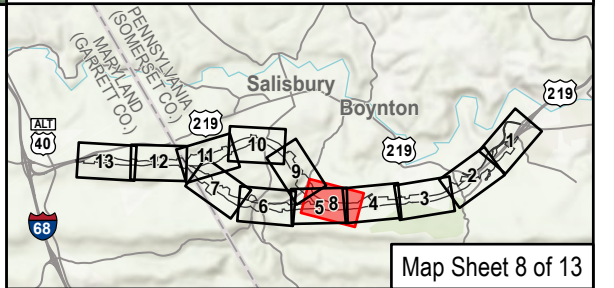


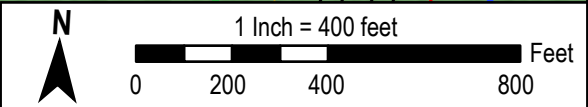
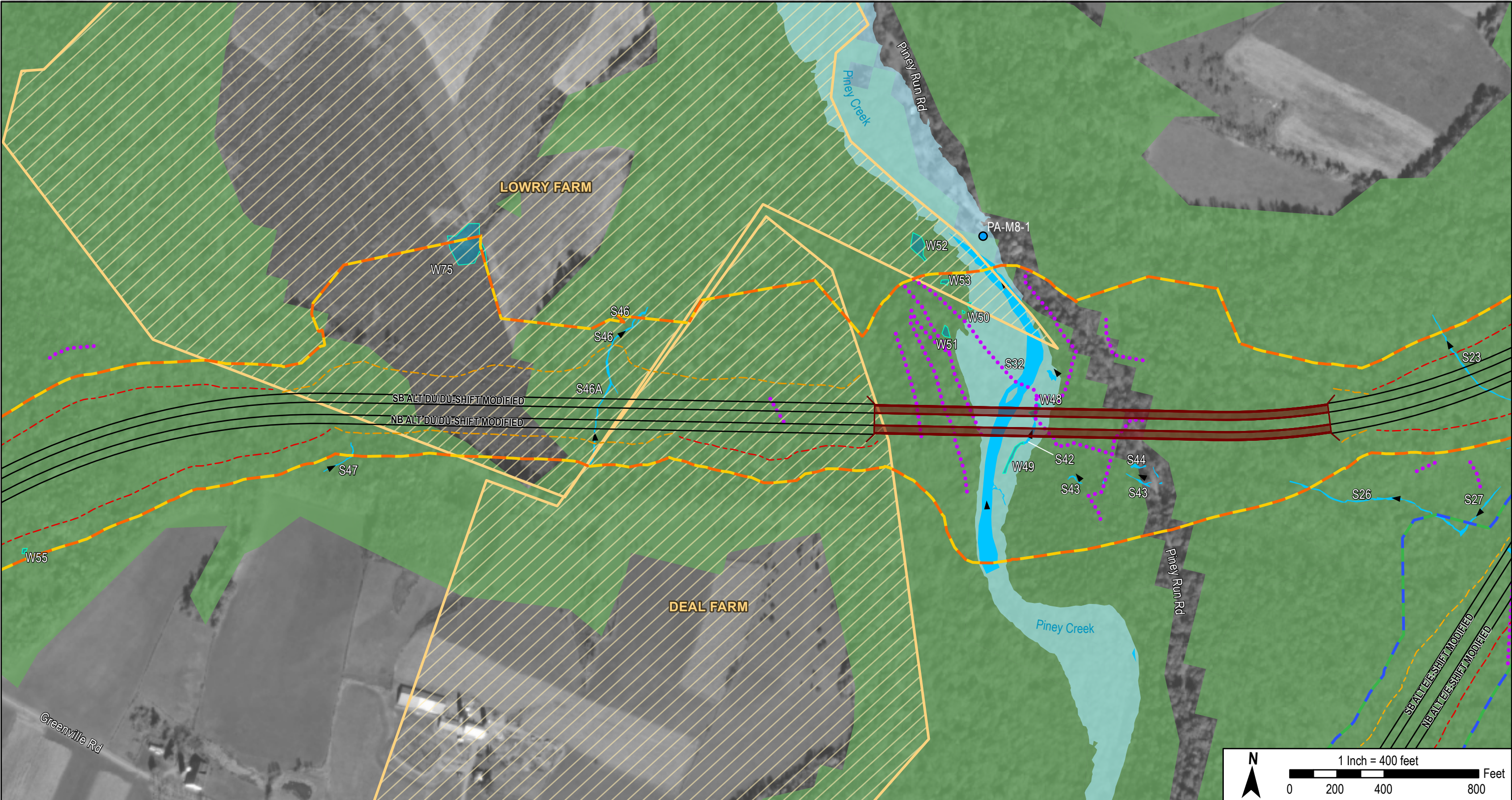
219 Meyersdale to Old Salisbury Rd

TRANSPORTATION IMPROVEMENT PROJECT



- | | | | |
|---------------------------|----------------------------------|----------------------------------|------------------------------|
| DU Modified LOD | Proposed Fill | Place of Worship | Forest |
| DU-Shift Modified LOD | Proposed Cut | Wildlife Trail | PA State Game Land 231 |
| E Modified LOD | Mason-Dixon Marker | Delineated Wetlands | Historic Resources Boundary |
| E-Shift Modified LOD | Monitored/Modeled Noise Receptor | Delineated Streams | Maryland 25ft Wetland Buffer |
| Proposed Bridge | Modeled Only Noise Receptor | FEMA 1% Annual Chance Floodplain | |
| Proposed Edge of Pavement | Waste Sites | Direction of Stream Flow | |





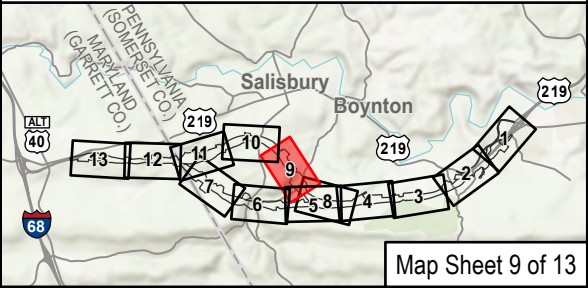
219 Meyersdale to Old Salisbury Rd

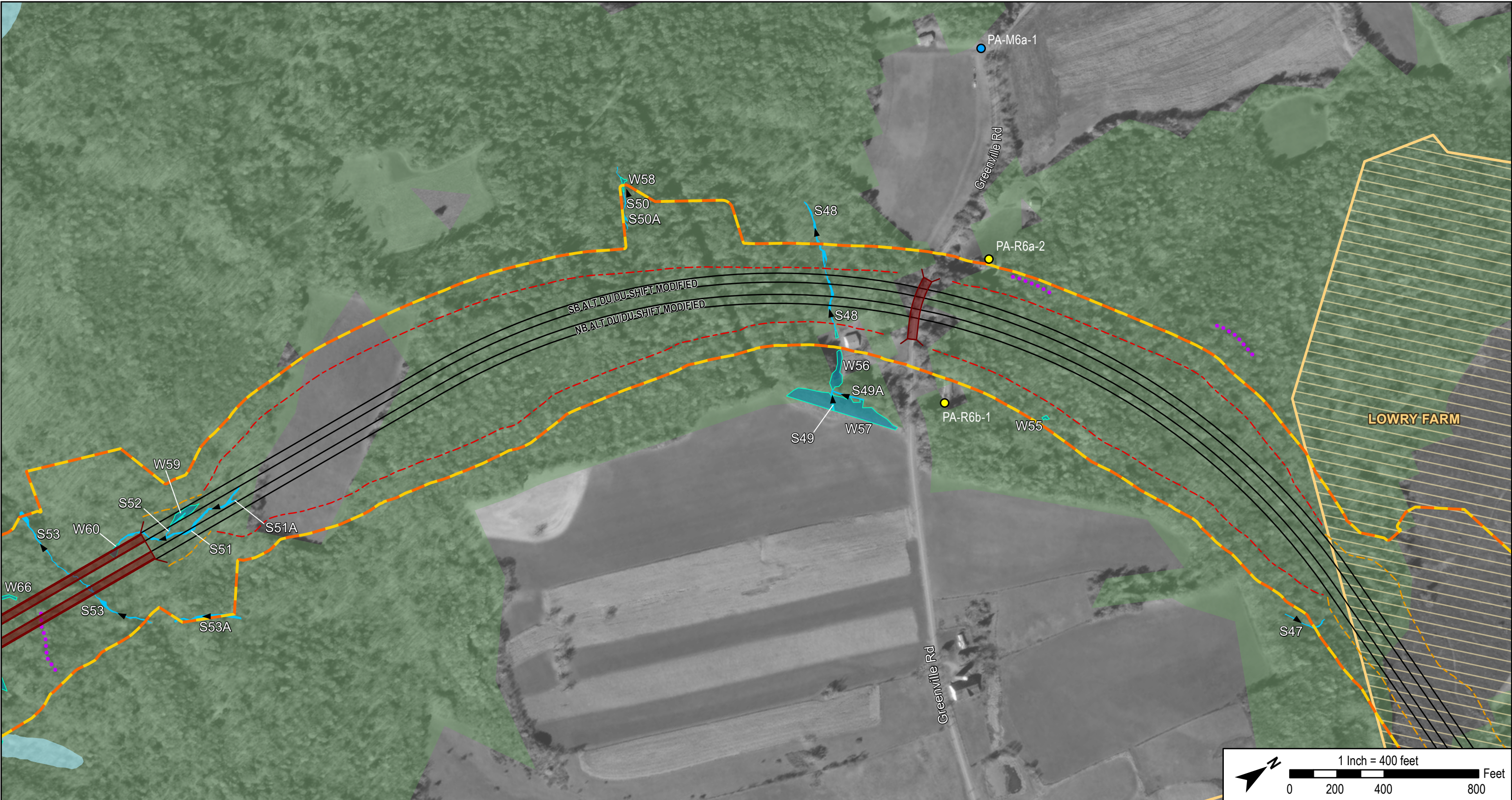
TRANSPORTATION IMPROVEMENT PROJECT

pennsylvania
DEPARTMENT OF TRANSPORTATION

MDOT
MARYLAND DEPARTMENT OF TRANSPORTATION
STATE HIGHWAY ADMINISTRATION

- | | | | |
|---------------------------|----------------------------------|----------------------------------|------------------------------|
| DU Modified LOD | Proposed Fill | Place of Worship | Forest |
| DU-Shift Modified LOD | Proposed Cut | Wildlife Trail | PA State Game Land 231 |
| E Modified LOD | Mason-Dixon Marker | Delineated Wetlands | Historic Resources Boundary |
| E-Shift Modified LOD | Monitored/Modeled Noise Receptor | Delineated Streams | Maryland 25ft Wetland Buffer |
| Proposed Bridge | Modeled Only Noise Receptor | FEMA 1% Annual Chance Floodplain | |
| Proposed Edge of Pavement | Waste Sites | Direction of Stream Flow | |





219 Meyersdale to Old Salisbury Rd

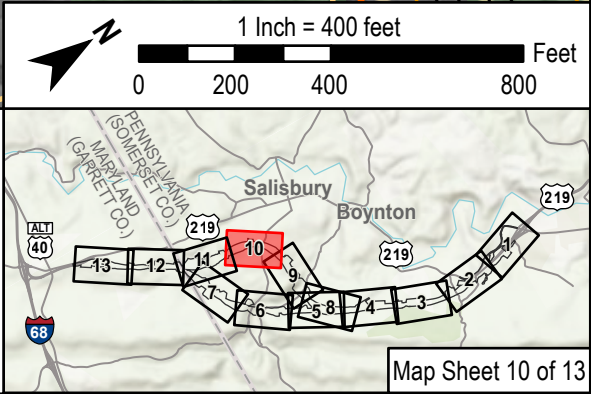
TRANSPORTATION IMPROVEMENT PROJECT

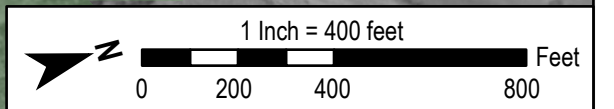
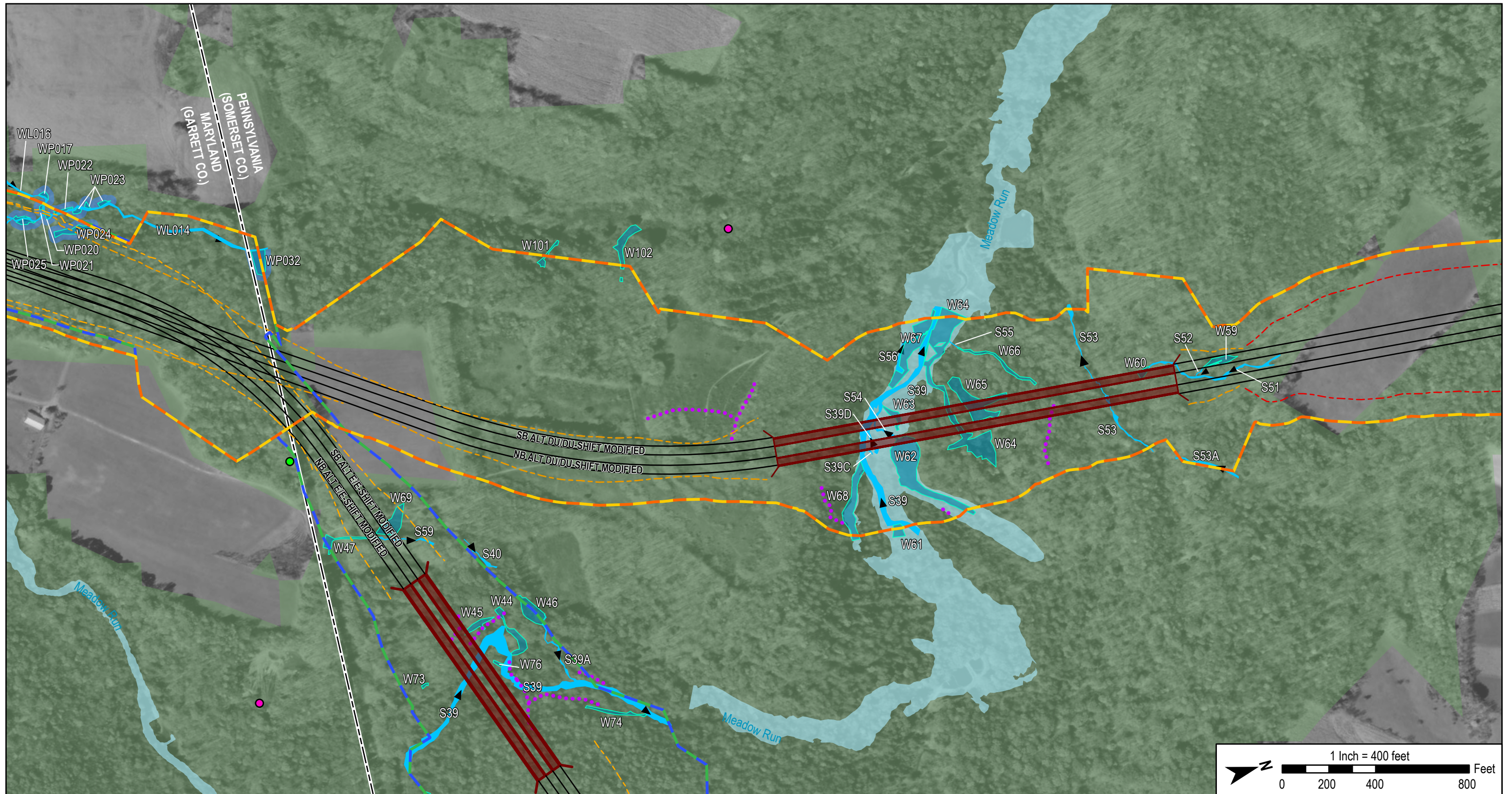


- DU Modified LOD
- DU-Shift Modified LOD
- E Modified LOD
- E-Shift Modified LOD
- Proposed Bridge
- Proposed Edge of Pavement

- Proposed Fill
- Proposed Cut
- Mason-Dixon Marker
- Monitored/Modeled Noise Receptor
- Modeled Only Noise Receptor
- Waste Sites

- Place of Worship
- Wildlife Trail
- Delineated Wetlands
- Delineated Streams
- FEMA 1% Annual Chance Floodplain
- Direction of Stream Flow
- Forest
- PA State Game Land 231
- Historic Resources Boundary
- Maryland 25ft Wetland Buffer





219 Meyersdale to Old Salisbury Rd

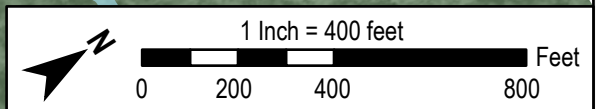
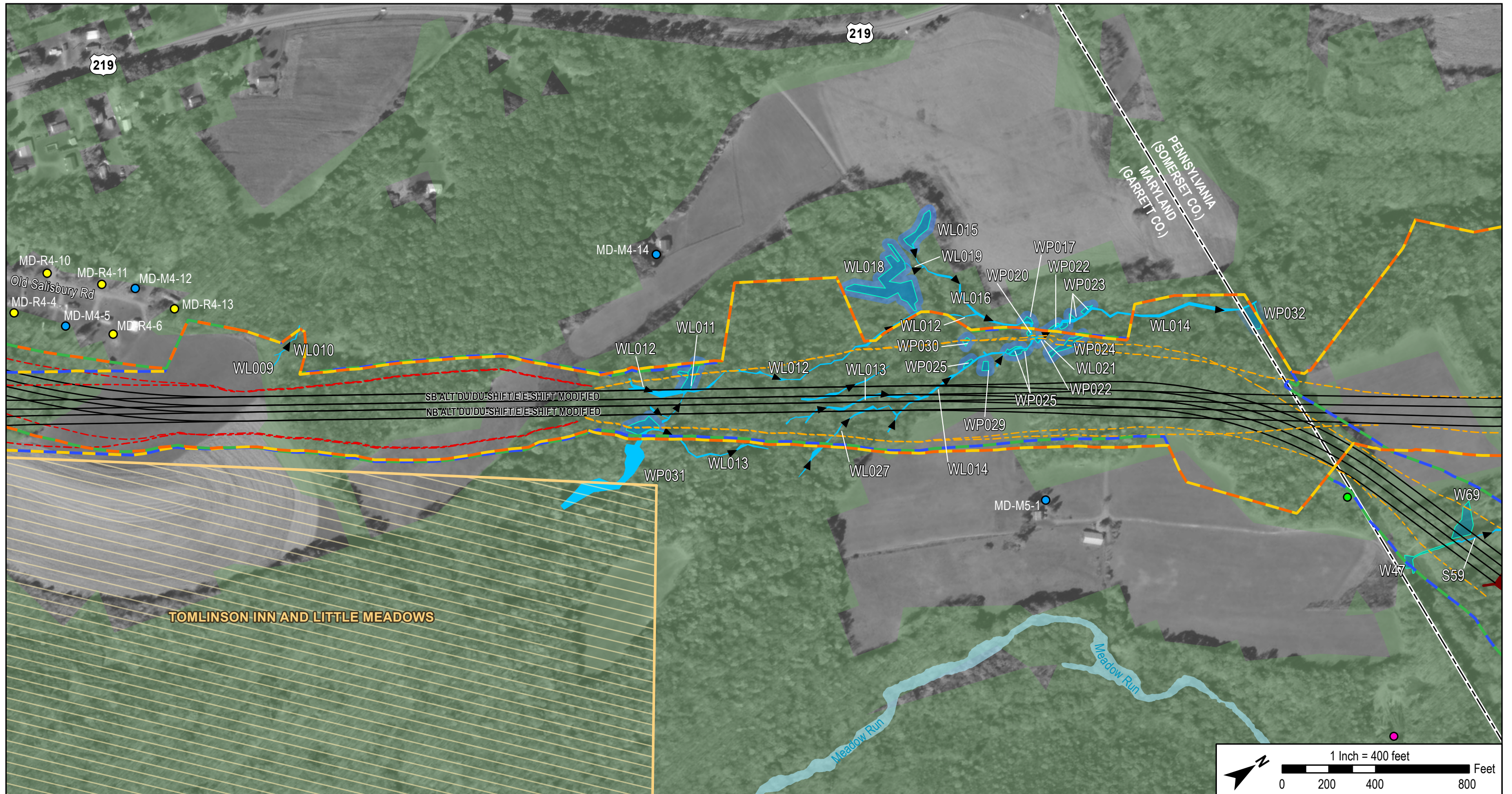
TRANSPORTATION IMPROVEMENT PROJECT

pennsylvania
DEPARTMENT OF TRANSPORTATION

MDOT
MARYLAND DEPARTMENT OF TRANSPORTATION
STATE HIGHWAY ADMINISTRATION

<ul style="list-style-type: none">DU Modified LODDU-Shift Modified LODE Modified LODE-Shift Modified LODProposed BridgeProposed Edge of Pavement	<ul style="list-style-type: none">Proposed FillProposed CutMason-Dixon MarkerMonitored/Modeled Noise ReceptorModeled Only Noise ReceptorWaste Sites	<ul style="list-style-type: none">Place of WorshipWildlife TrailDelineated WetlandsDelineated StreamsFEMA 1% Annual Chance FloodplainDirection of Stream Flow	<ul style="list-style-type: none">ForestPA State Game Land 231Historic Resources BoundaryMaryland 25ft Wetland Buffer
---	--	--	--

Map Sheet 11 of 13



219 Meyersdale to Old Salisbury Rd

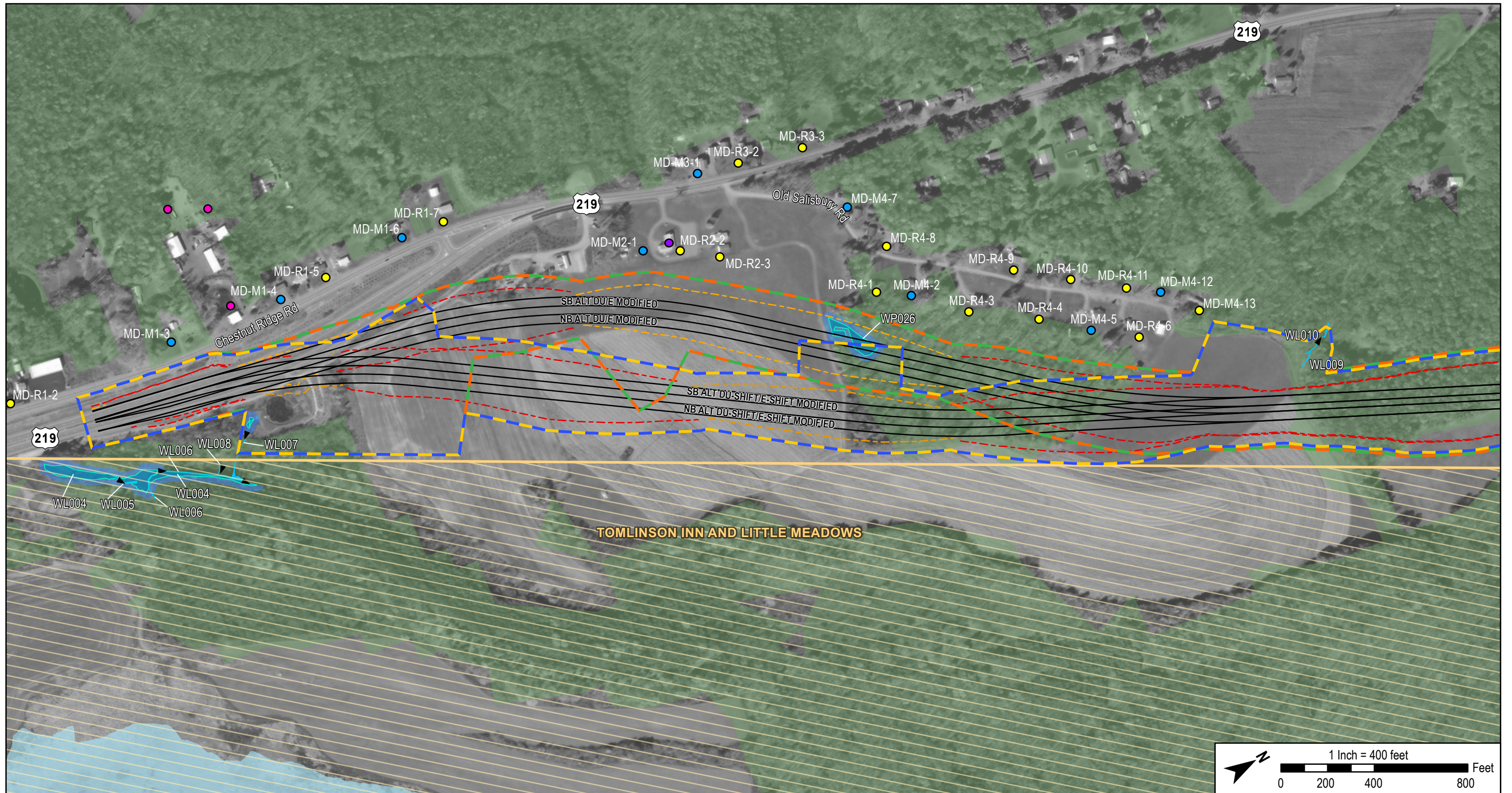
TRANSPORTATION IMPROVEMENT PROJECT


pennsylvania
DEPARTMENT OF TRANSPORTATION

MDOT
MARYLAND DEPARTMENT OF TRANSPORTATION
STATE HIGHWAY ADMINISTRATION


<ul style="list-style-type: none"> DU Modified LOD DU-Shift Modified LOD E Modified LOD E-Shift Modified LOD Proposed Bridge Proposed Edge of Pavement 	<ul style="list-style-type: none"> Proposed Fill Proposed Cut Mason-Dixon Marker Monitored/Modeled Noise Receptor Modeled Only Noise Receptor Waste Sites 	<ul style="list-style-type: none"> Place of Worship Wildlife Trail Delineated Wetlands Delineated Streams FEMA 1% Annual Chance Floodplain Direction of Stream Flow 	<ul style="list-style-type: none"> Forest PA State Game Land 231 Historic Resources Boundary Maryland 25ft Wetland Buffer
--	---	---	---

Map Sheet 12 of 13





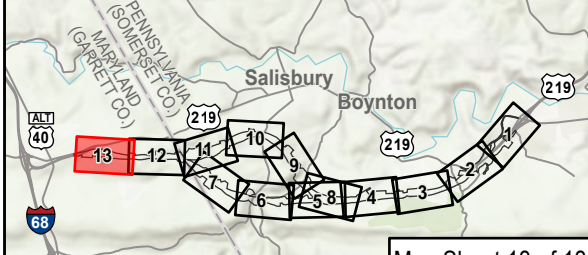
**TRANSPORTATION
IMPROVEMENT PROJECT**



 DU Modified LOD	--- Proposed Fill	● Place of Worship	 Forest
 DU-Shift Modified LOD	--- Proposed Cut	... Wildlife Trail	 PA State Game Land 231
 E Modified LOD	● Mason-Dixon Marker	 Delineated Wetlands	 Historic Resources Boundary
 E-Shift Modified LOD	● Monitored/Modeled Noise Receptor	 Delineated Streams	 Maryland 25ft Wetland Buffer
— Proposed Bridge	● Modeled Only Noise Receptor	 FEMA 1% Annual Chance Floodplain	
— Proposed Edge of Pavement	● Waste Sites	▶ Direction of Stream Flow	

1 Inch = 400 feet

0 200 400 800 Feet



Map Sheet 13 of 13