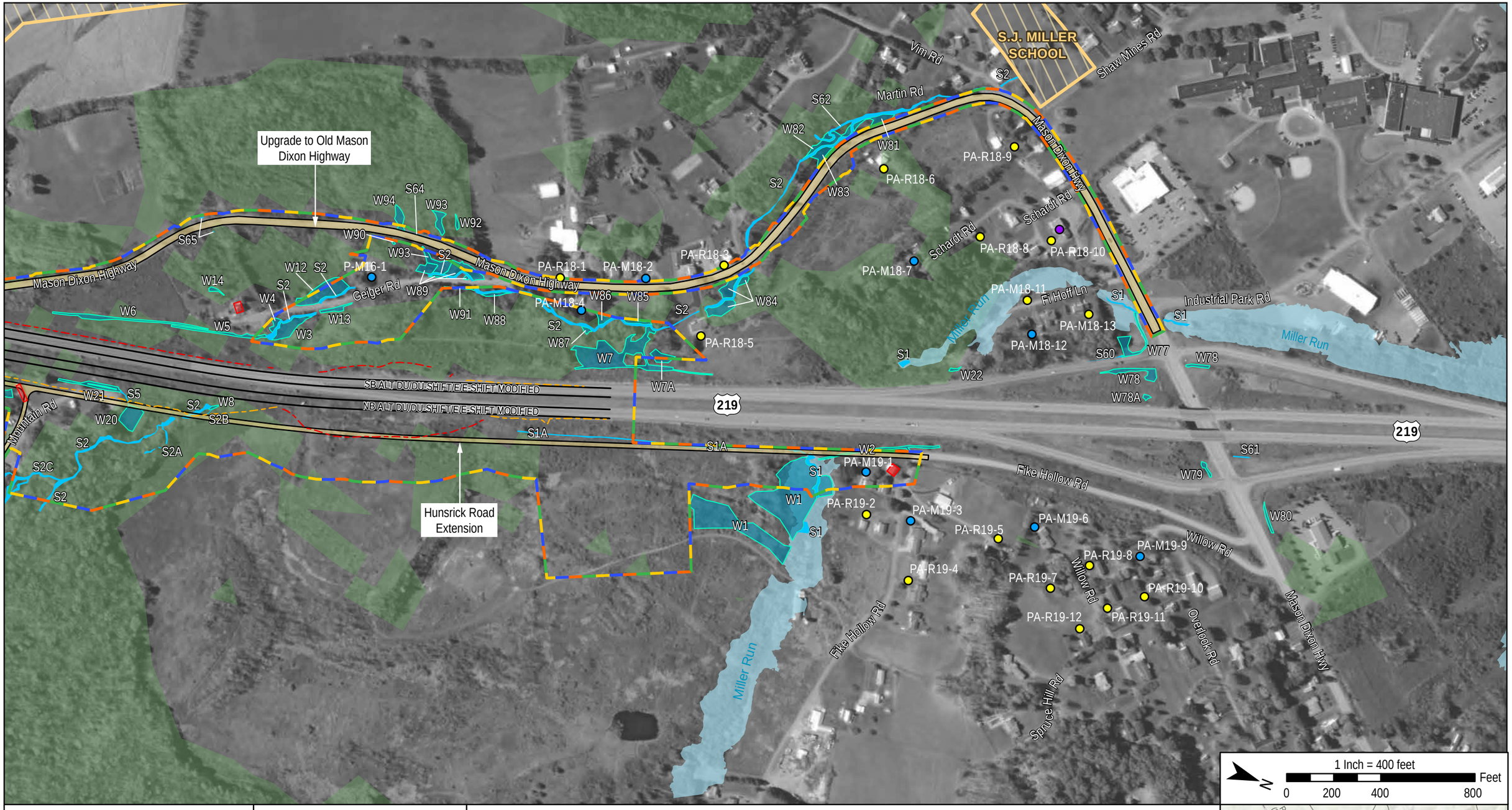

1 Inch = 400 feet

0 200 400 800 Feet

TRANSPORTATION IMPROVEMENT PROJECT

219 Meyersdale to Old Salisbury Rd

pennsylvania DEPARTMENT OF TRANSPORTATION

MDOT MARYLAND DEPARTMENT OF TRANSPORTATION STATE HIGHWAY ADMINISTRATION

- DU Modified LOD
- DU-Shift Modified LOD
- E Modified LOD
- E-Shift Modified LOD
- Proposed Bridge
- Proposed Edge of Pavement
- Proposed Fill
- Proposed Cut
- Mason Dixon Marker
- Monitored/Modeled Noise Receptor
- Modeled Only Noise Receptor
- Waste Sites
- Place of Worship
- Wildlife Trail
- Delineated Wetlands
- Delineated Streams
- 100-Year Floodzone
- Forest
- PA State Game Land 231
- Historic Resources Boundary
- Potential Displacements

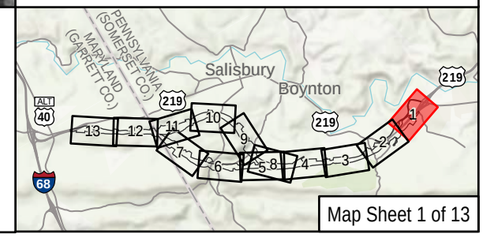

Map Sheet 1 of 13

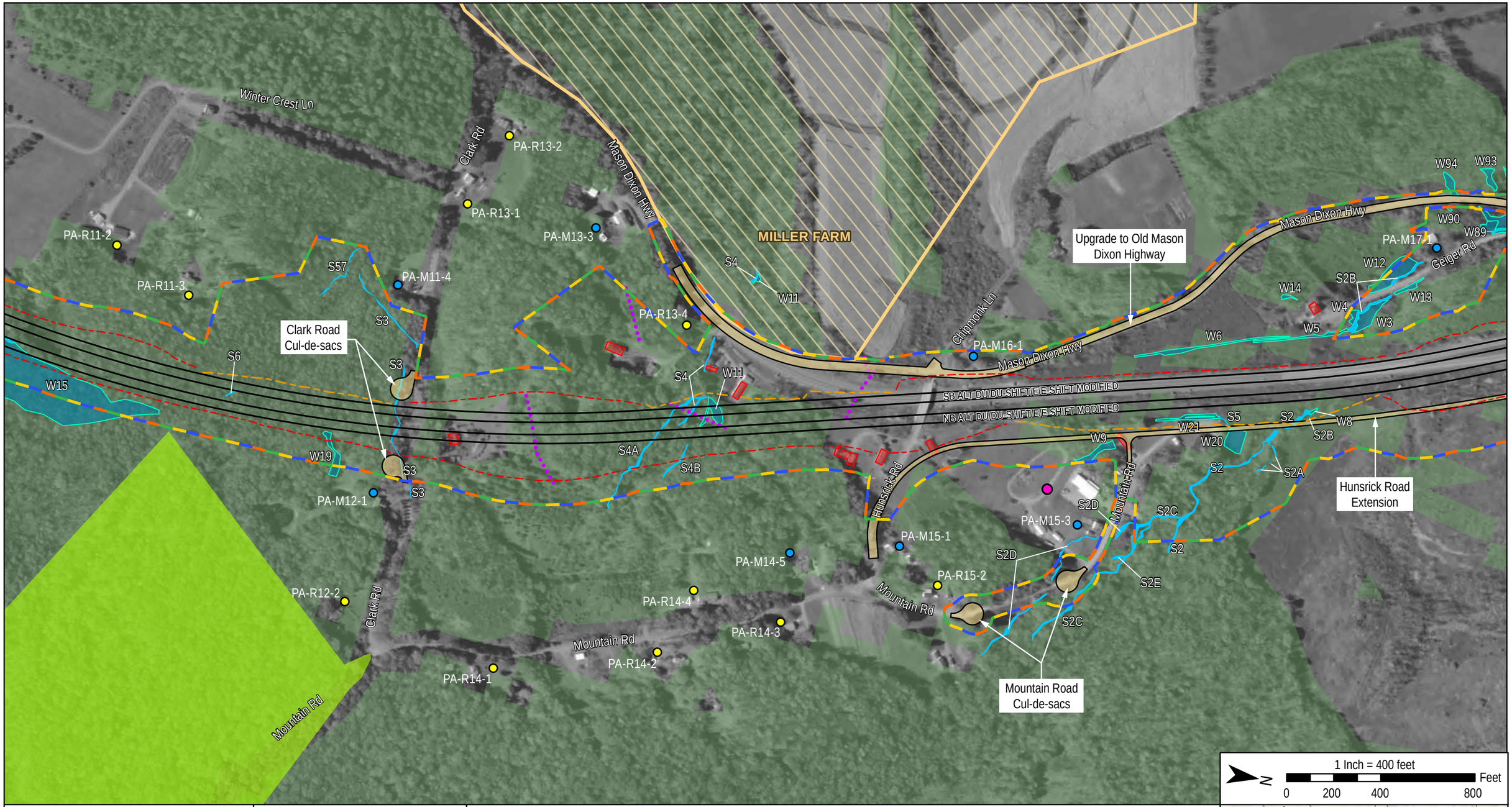

1 Inch = 400 feet

N

0 200 400 800 Feet

219 Meyersdale to Old Salisbury Rd

TRANSPORTATION IMPROVEMENT PROJECT

pennsylvania DEPARTMENT OF TRANSPORTATION

MDOT MARYLAND DEPARTMENT OF TRANSPORTATION STATE HIGHWAY ADMINISTRATION

- DU Modified LOD
- DU-Shift Modified LOD
- E Modified LOD
- E-Shift Modified LOD
- Proposed Bridge
- Proposed Edge of Pavement
- Proposed Fill
- Proposed Cut
- Mason Dixon Marker
- Monitored/Modeled Noise Receptor
- Modeled Only Noise Receptor
- Waste Sites
- Place of Worship
- Wildlife Trail
- Delineated Wetlands
- Delineated Streams
- 100-Year Floodzone
- Forest
- PA State Game Land 231
- Historic Resources Boundary
- Potential Displacements

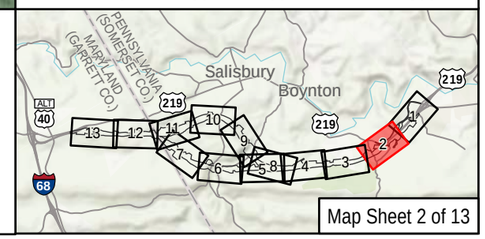

Map Sheet 2 of 13

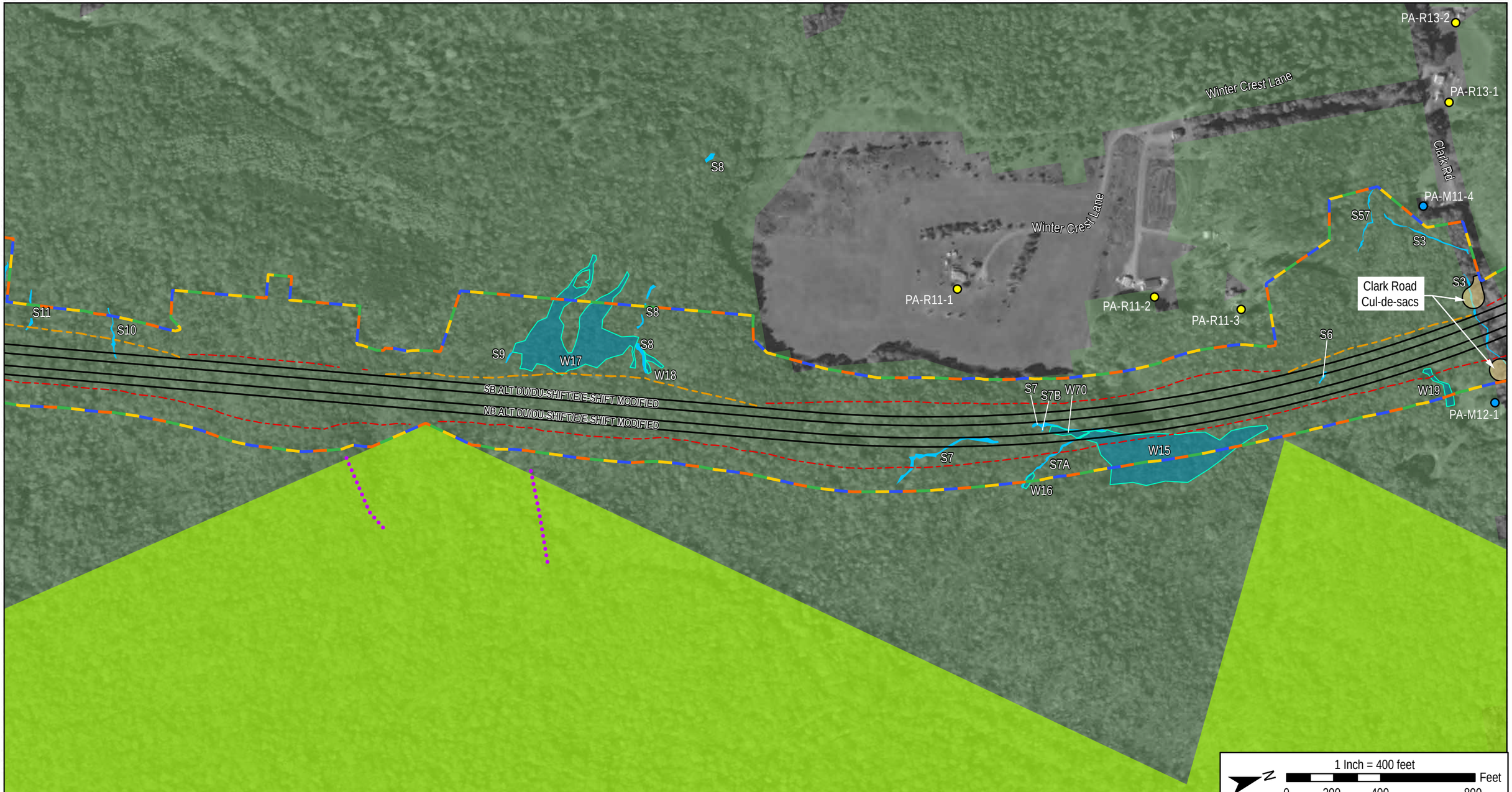

1 Inch = 400 feet

0 200 400 800 Feet

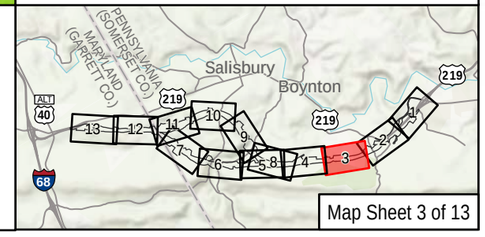

219 Meyersdale to Old Salisbury Rd

TRANSPORTATION IMPROVEMENT PROJECT

pennsylvania DEPARTMENT OF TRANSPORTATION

MDOT MARYLAND DEPARTMENT OF TRANSPORTATION
STATE HIGHWAY ADMINISTRATION

- DU Modified LOD
- DU-Shift Modified LOD
- E Modified LOD
- E-Shift Modified LOD
- Proposed Bridge
- Proposed Edge of Pavement
- Proposed Fill
- Proposed Cut
- Mason Dixon Marker
- Monitored/Modeled Noise Receptor
- Modeled Only Noise Receptor
- Waste Sites
- Place of Worship
- Wildlife Trail
- Delineated Wetlands
- Delineated Streams
- 100-Year Floodzone
- Forest
- PA State Game Land 231
- Historic Resources Boundary
- Potential Displacements

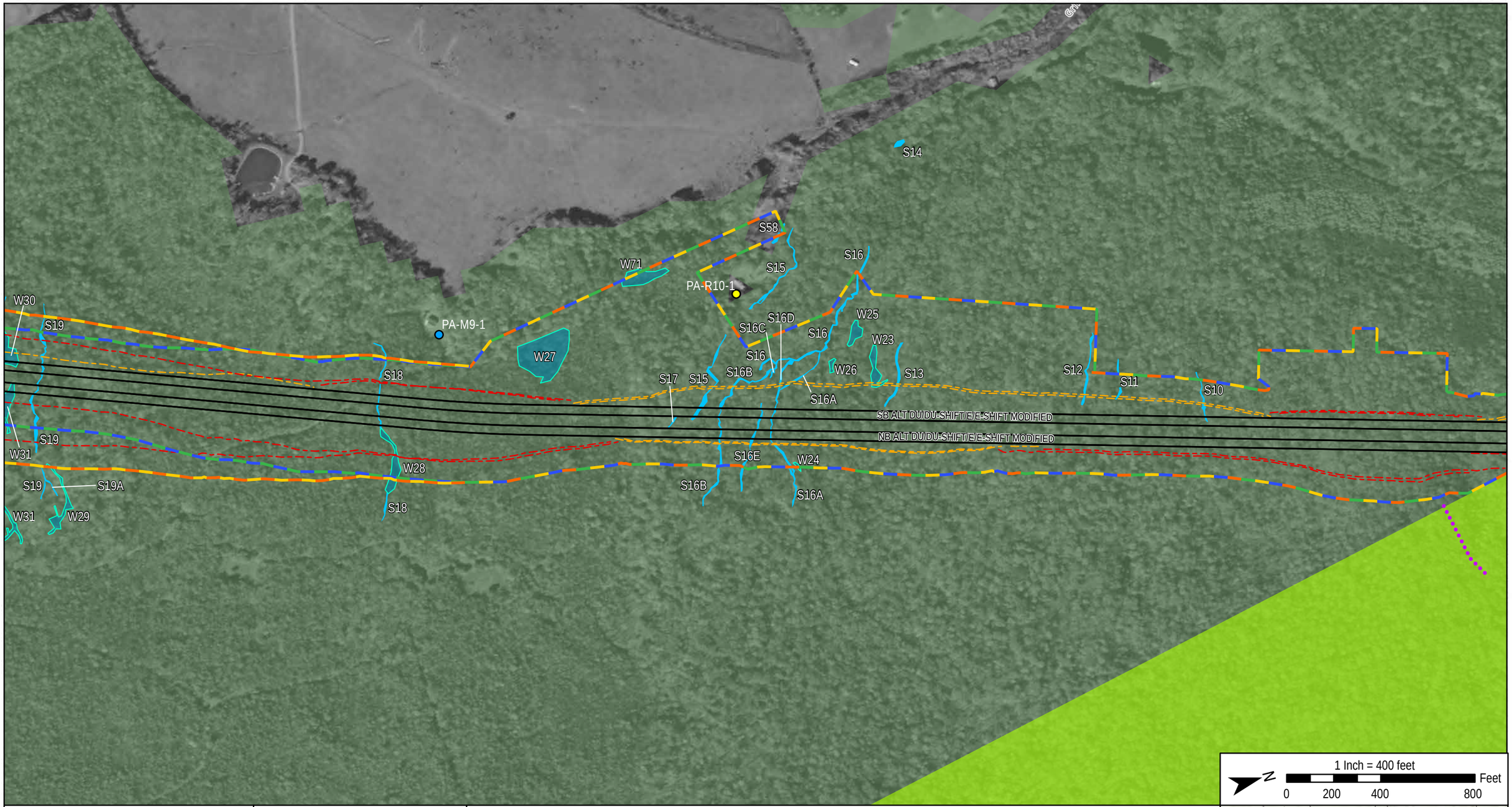

219 Meyersdale to Old Salisbury Rd

TRANSPORTATION IMPROVEMENT PROJECT

pennsylvania DEPARTMENT OF TRANSPORTATION

MDOT MARYLAND DEPARTMENT OF TRANSPORTATION
STATE HIGHWAY ADMINISTRATION

- DU Modified LOD
- DU-Shift Modified LOD
- E Modified LOD
- E-Shift Modified LOD
- Proposed Bridge
- Proposed Edge of Pavement
- Proposed Fill
- Proposed Cut
- Mason Dixon Marker
- Monitored/Modeled Noise Receptor
- Modeled Only Noise Receptor
- Waste Sites
- Place of Worship
- Wildlife Trail
- Delineated Wetlands
- Delineated Streams
- 100-Year Floodzone
- Forest
- PA State Game Land 231
- Historic Resources Boundary
- Proposed Displacements

N

1 Inch = 400 feet

0 200 400 800 Feet

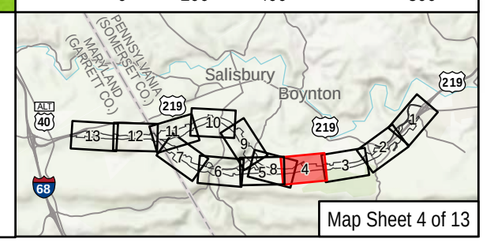

Map Sheet 4 of 13

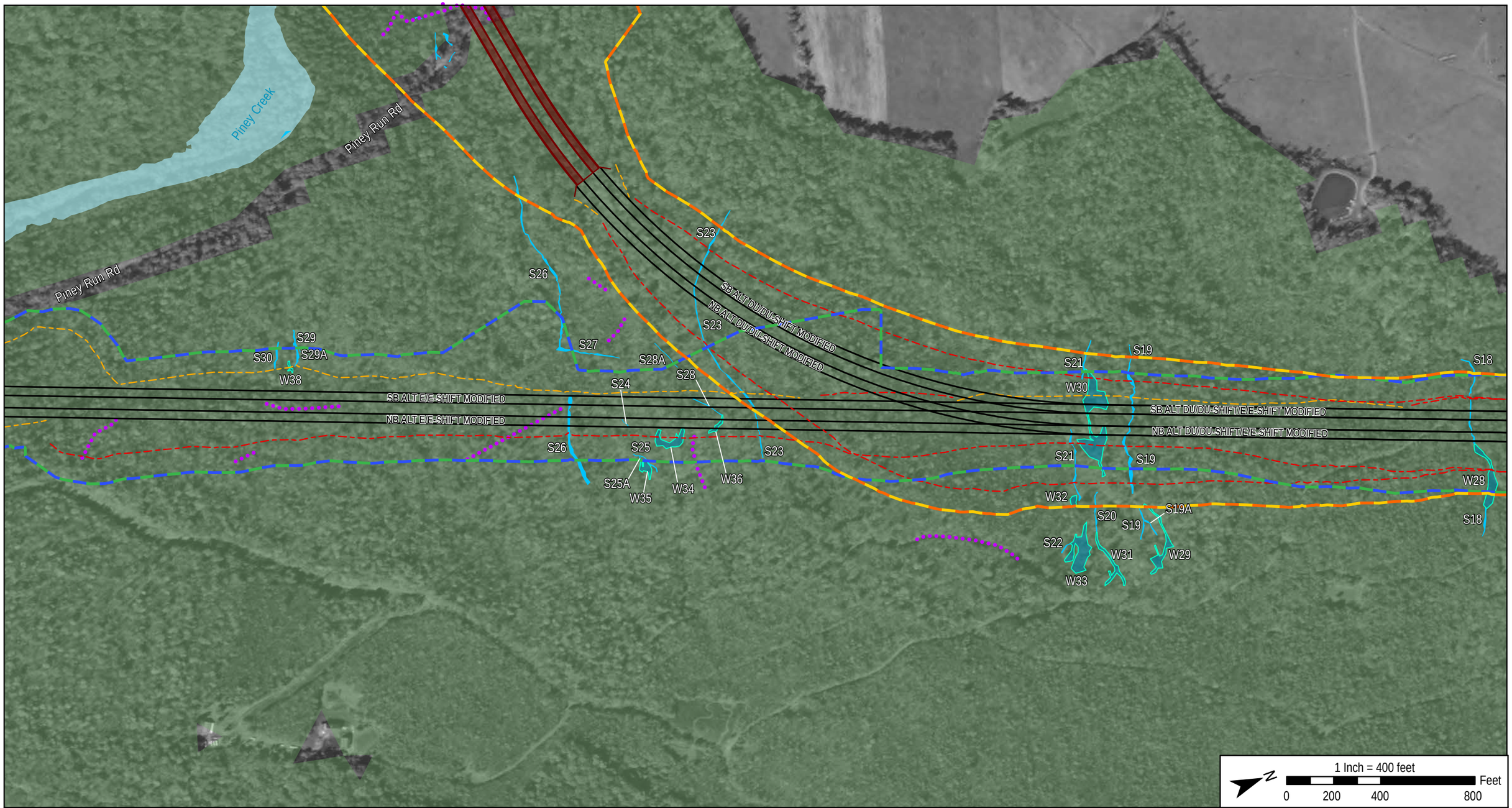

219 Meyersdale to Old Salisbury Rd

TRANSPORTATION IMPROVEMENT PROJECT

pennsylvania DEPARTMENT OF TRANSPORTATION

MDOT MARYLAND DEPARTMENT OF TRANSPORTATION
STATE HIGHWAY ADMINISTRATION

- DU Modified LOD
- DU-Shift Modified LOD
- E Modified LOD
- E-Shift Modified LOD
- Proposed Bridge
- Proposed Edge of Pavement
- Proposed Fill
- Proposed Cut
- Mason Dixon Marker
- Monitored/Modeled Noise Receptor
- Modeled Only Noise Receptor
- Waste Sites
- Place of Worship
- Wildlife Trail
- Delineated Wetlands
- Delineated Streams
- 100-Year Floodzone
- Forest
- PA State Game Land 231
- Historic Resources Boundary
- Potetial Displacements

1 Inch = 400 feet

0 200 400 800 Feet

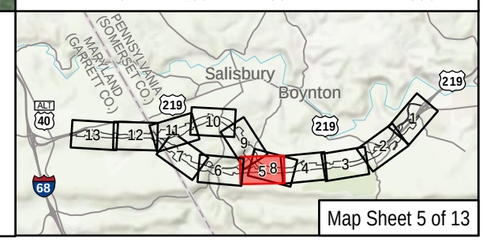

Map Sheet 5 of 13

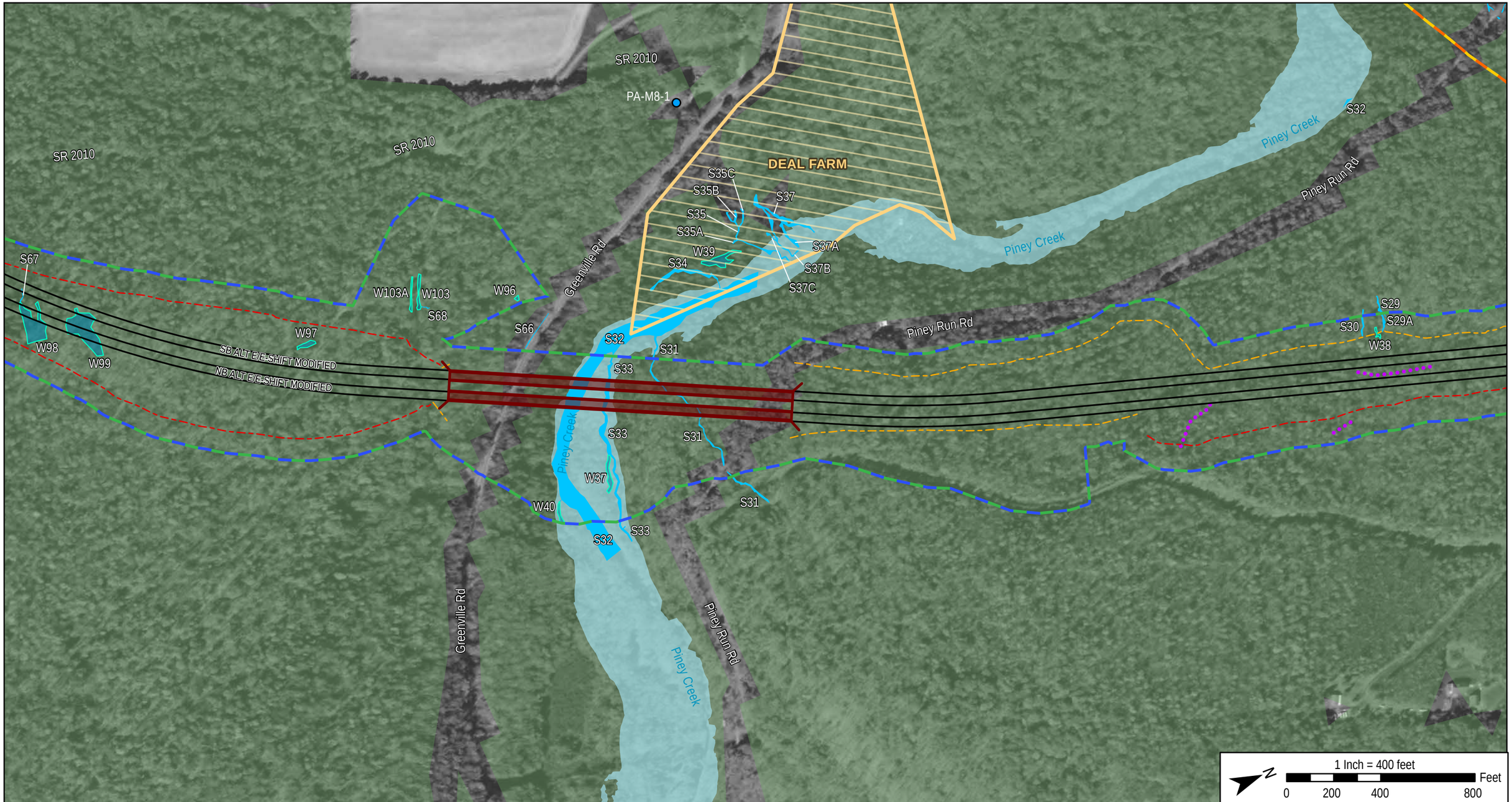

TRANSPORTATION IMPROVEMENT PROJECT

219 Meyersdale to Old Salisbury Rd

pennsylvania DEPARTMENT OF TRANSPORTATION

MDOT MARYLAND DEPARTMENT OF TRANSPORTATION
STATE HIGHWAY ADMINISTRATION

- DU Modified LOD
- DU-Shift Modified LOD
- E Modified LOD
- E-Shift Modified LOD
- Proposed Bridge
- Proposed Edge of Pavement
- Proposed Fill
- Proposed Cut
- Mason Dixon Marker
- Monitored/Modeled Noise Receptor
- Modeled Only Noise Receptor
- Waste Sites
- Place of Worship
- Wildlife Trail
- Delineated Wetlands
- Delineated Streams
- 100-Year Floodzone
- Forest
- PA State Game Land 231
- Historic Resources Boundary
- Proposed Displacements

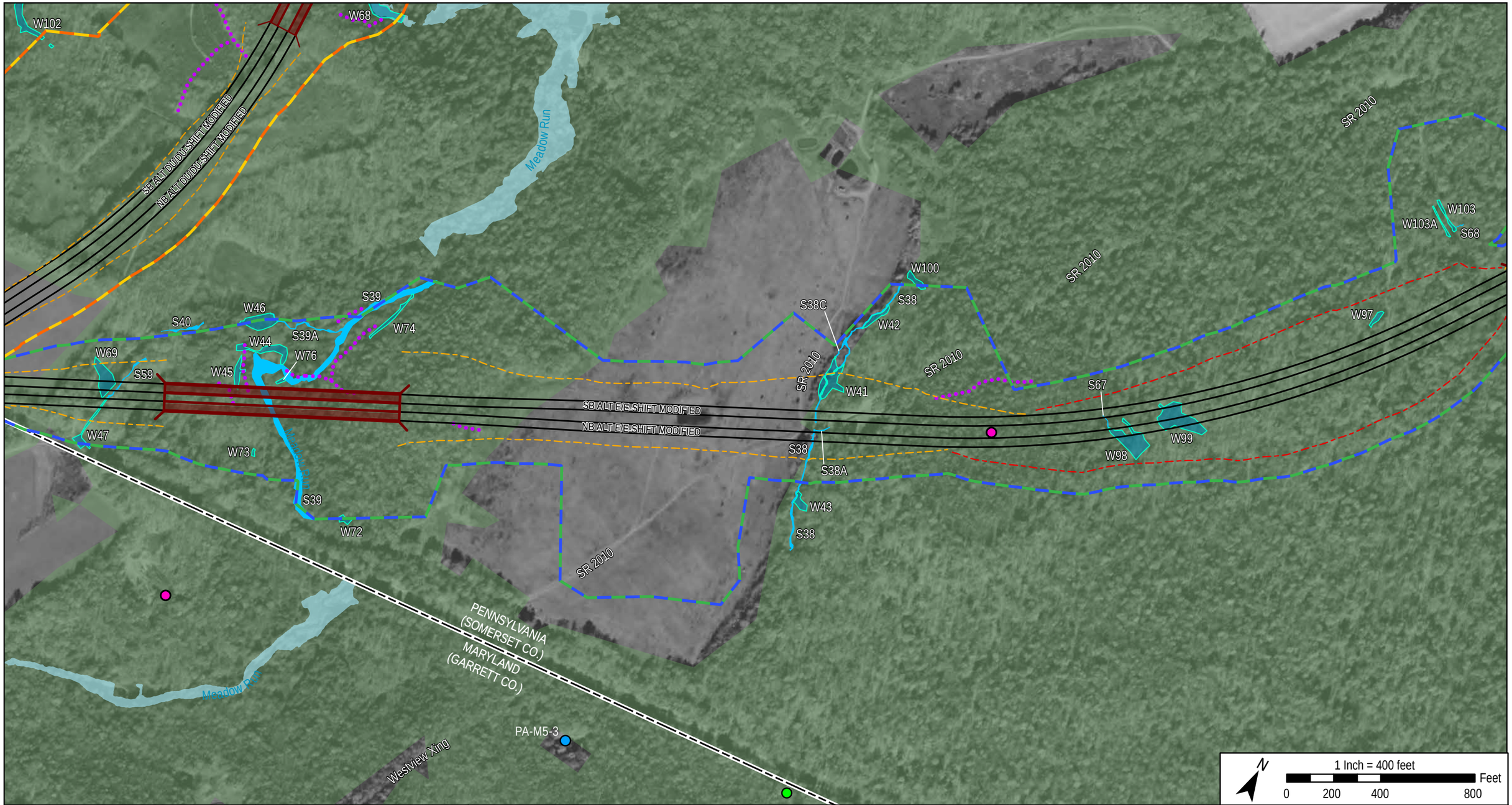

1 Inch = 400 feet

0 200 400 800 Feet

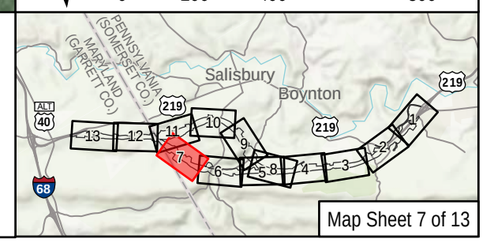

219 Meyersdale to Old Salisbury Rd

TRANSPORTATION IMPROVEMENT PROJECT

pennsylvania DEPARTMENT OF TRANSPORTATION

MDOT MARYLAND DEPARTMENT OF TRANSPORTATION STATE HIGHWAY ADMINISTRATION

- DU Modified LOD
- DU-Shift Modified LOD
- E Modified LOD
- E-Shift Modified LOD
- Proposed Bridge
- Proposed Edge of Pavement
- Proposed Fill
- Proposed Cut
- Mason Dixon Marker
- Monitored/Modeled Noise Receptor
- Modeled Only Noise Receptor
- Waste Sites
- Place of Worship
- Wildlife Trail
- Delineated Wetlands
- Delineated Streams
- 100-Year Floodzone
- Forest
- PA State Game Land 231
- Historic Resources Boundary
- Potential Displacements

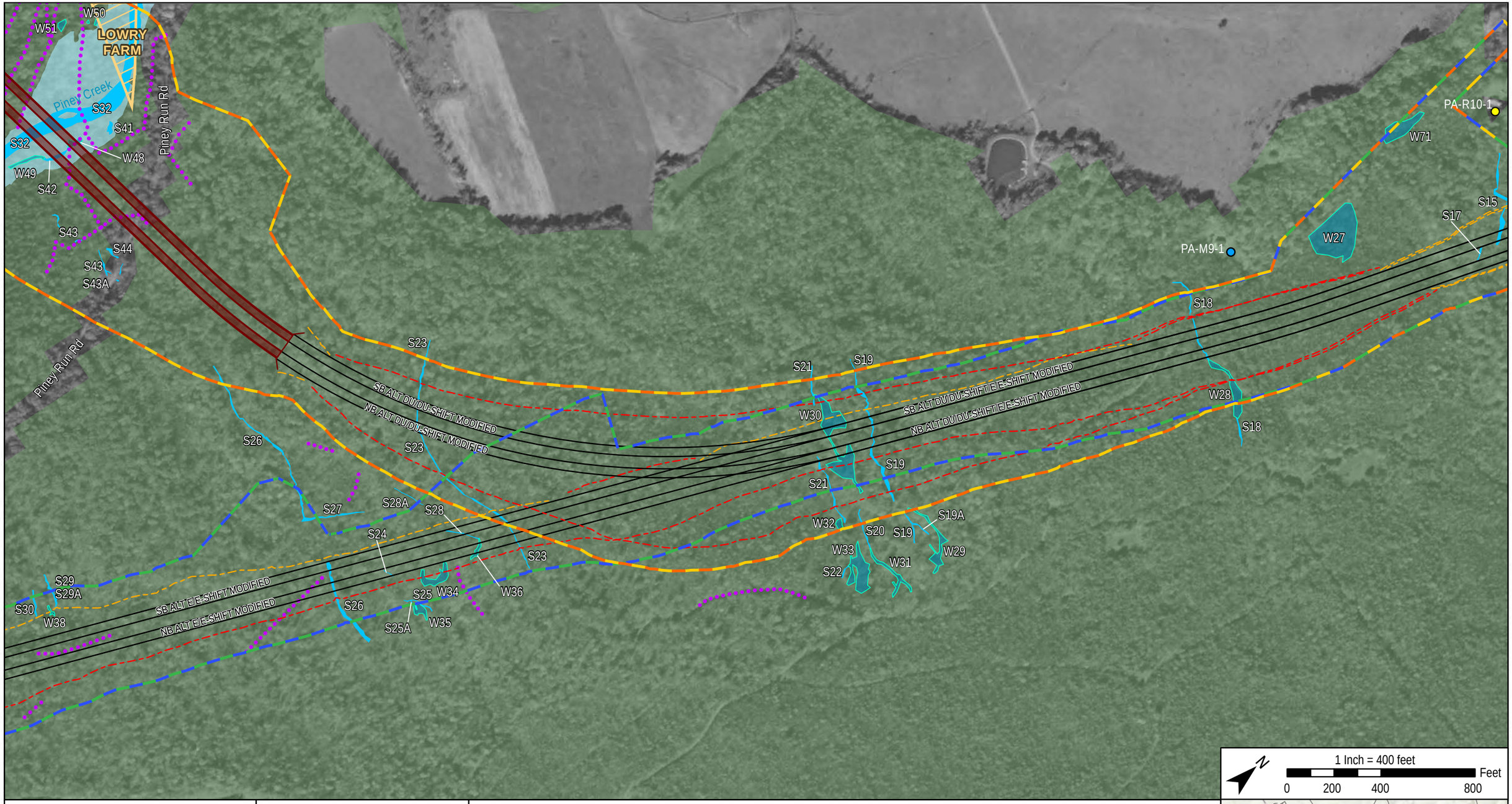

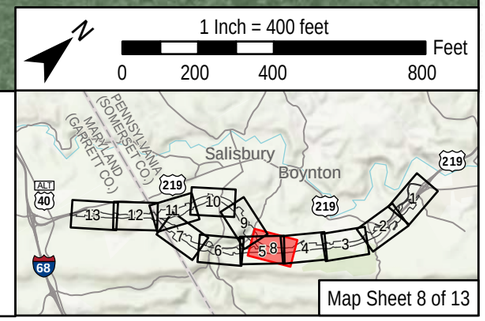

219 Meyersdale to Old Salisbury Rd

TRANSPORTATION IMPROVEMENT PROJECT

pennsylvania DEPARTMENT OF TRANSPORTATION

MDOT MARYLAND DEPARTMENT OF TRANSPORTATION STATE HIGHWAY ADMINISTRATION

- DU Modified LOD
- DU-Shift Modified LOD
- E Modified LOD
- E-Shift Modified LOD
- Proposed Bridge
- Proposed Edge of Pavement
- Proposed Fill
- Proposed Cut
- Mason Dixon Marker
- Monitored/Modeled Noise Receptor
- Modeled Only Noise Receptor
- Waste Sites
- Place of Worship
- Wildlife Trail
- Delineated Wetlands
- Delineated Streams
- 100-Year Floodzone
- Forest
- PA State Game Land 231
- Historic Resources Boundary
- Potential Displacements

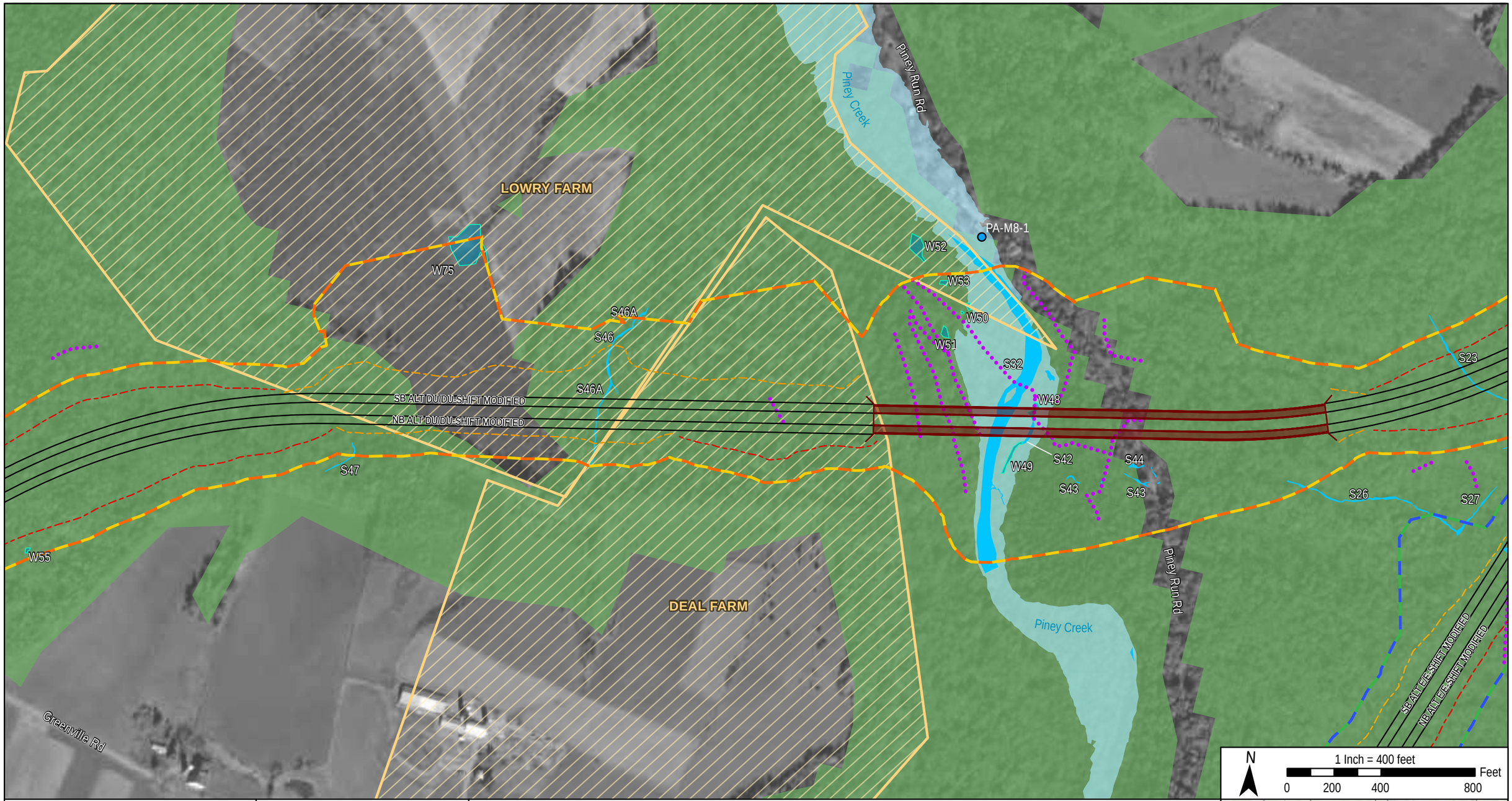

219 Meyersdale to Old Salisbury Rd

TRANSPORTATION IMPROVEMENT PROJECT

pennsylvania DEPARTMENT OF TRANSPORTATION

MDOT MARYLAND DEPARTMENT OF TRANSPORTATION
STATE HIGHWAY ADMINISTRATION

- DU Modified LOD
- DU-Shift Modified LOD
- E Modified LOD
- E-Shift Modified LOD
- Proposed Bridge
- Proposed Edge of Pavement
- Proposed Fill
- Proposed Cut
- Mason Dixon Marker
- Monitored/Modeled Noise Receptor
- Modeled Only Noise Receptor
- Waste Sites
- Place of Worship
- Wildlife Trail
- Delineated Wetlands
- Delineated Streams
- 100-Year Floodzone
- Forest
- PA State Game Land 231
- Historic Resources Boundary
- Potential Displacements

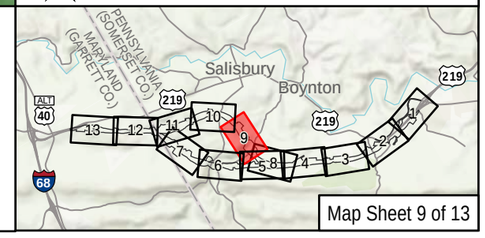

Map Sheet 9 of 13

PA-M6-1

Greenville Rd

W58

S50

S50A

S48

SB ALT DU/DU-SHIFT MODIFIED

NB ALT DU/DU-SHIFT MODIFIED

S48

W56

S49A

W57

S49

W55

LOWRY FARM

W59

S52

S51A

S53

W60

S51

W66

S53

S53A

S47

Greenville Rd

1 Inch = 400 feet

0 200 400 800 Feet

219 Meyersdale to Old Salisbury Rd

TRANSPORTATION IMPROVEMENT PROJECT

pennsylvania DEPARTMENT OF TRANSPORTATION

MDOT MARYLAND DEPARTMENT OF TRANSPORTATION STATE HIGHWAY ADMINISTRATION

- DU Modified LOD
- DU-Shift Modified LOD
- E Modified LOD
- E-Shift Modified LOD
- Proposed Bridge
- Proposed Edge of Pavement
- Proposed Fill
- Proposed Cut
- Mason Dixon Marker
- Monitored/Modeled Noise Receptor
- Modeled Only Noise Receptor
- Waste Sites
- Place of Worship
- Wildlife Trail
- Delineated Wetlands
- Delineated Streams
- 100-Year Floodzone
- Forest
- PA State Game Land 231
- Historic Resources Boundary
- Potential Displacements

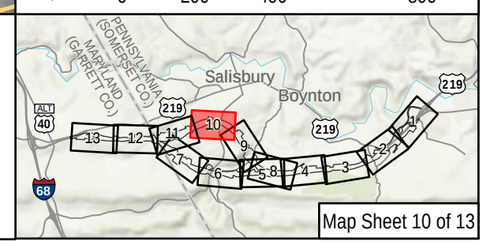

Map Sheet 10 of 13

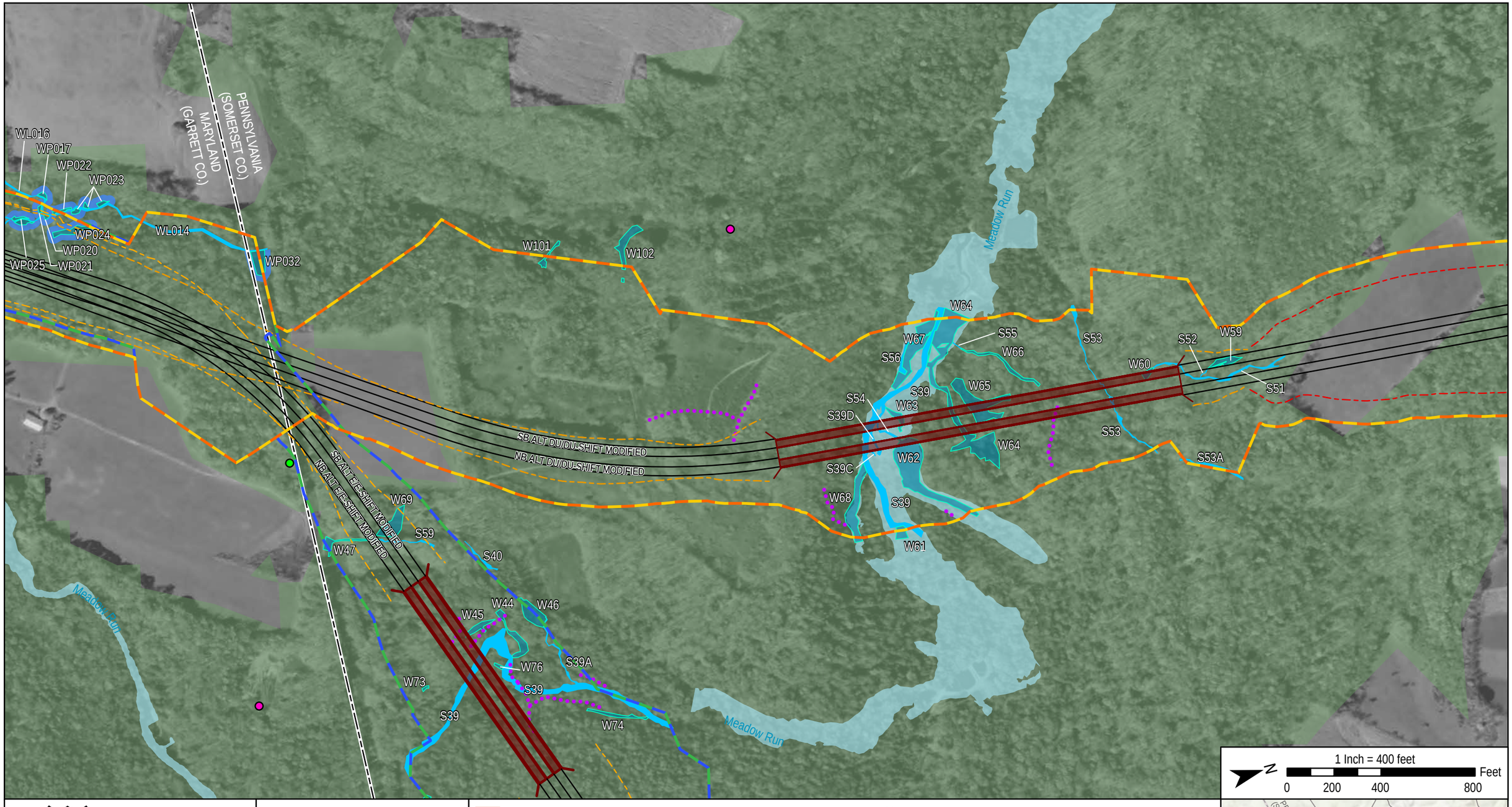

1 Inch = 400 feet

0 200 400 800 Feet

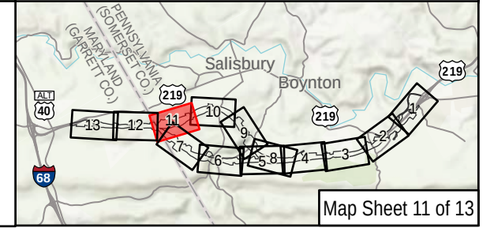

219 Meyersdale to Old Salisbury Rd

TRANSPORTATION IMPROVEMENT PROJECT

pennsylvania DEPARTMENT OF TRANSPORTATION

MDOT MARYLAND DEPARTMENT OF TRANSPORTATION
STATE HIGHWAY ADMINISTRATION

- DU Modified LOD
- DU-Shift Modified LOD
- E Modified LOD
- E-Shift Modified LOD
- Proposed Bridge
- Proposed Edge of Pavement
- Proposed Fill
- Proposed Cut
- Mason Dixon Marker
- Monitored/Modeled Noise Receptor
- Modeled Only Noise Receptor
- Waste Sites
- Place of Worship
- Wildlife Trail
- Delineated Wetlands
- Delineated Streams
- 100-Year Floodzone
- Forest
- PA State Game Land 231
- Historic Resources Boundary
- Potential Displacements
- Maryland 25ft Wetland Buffer

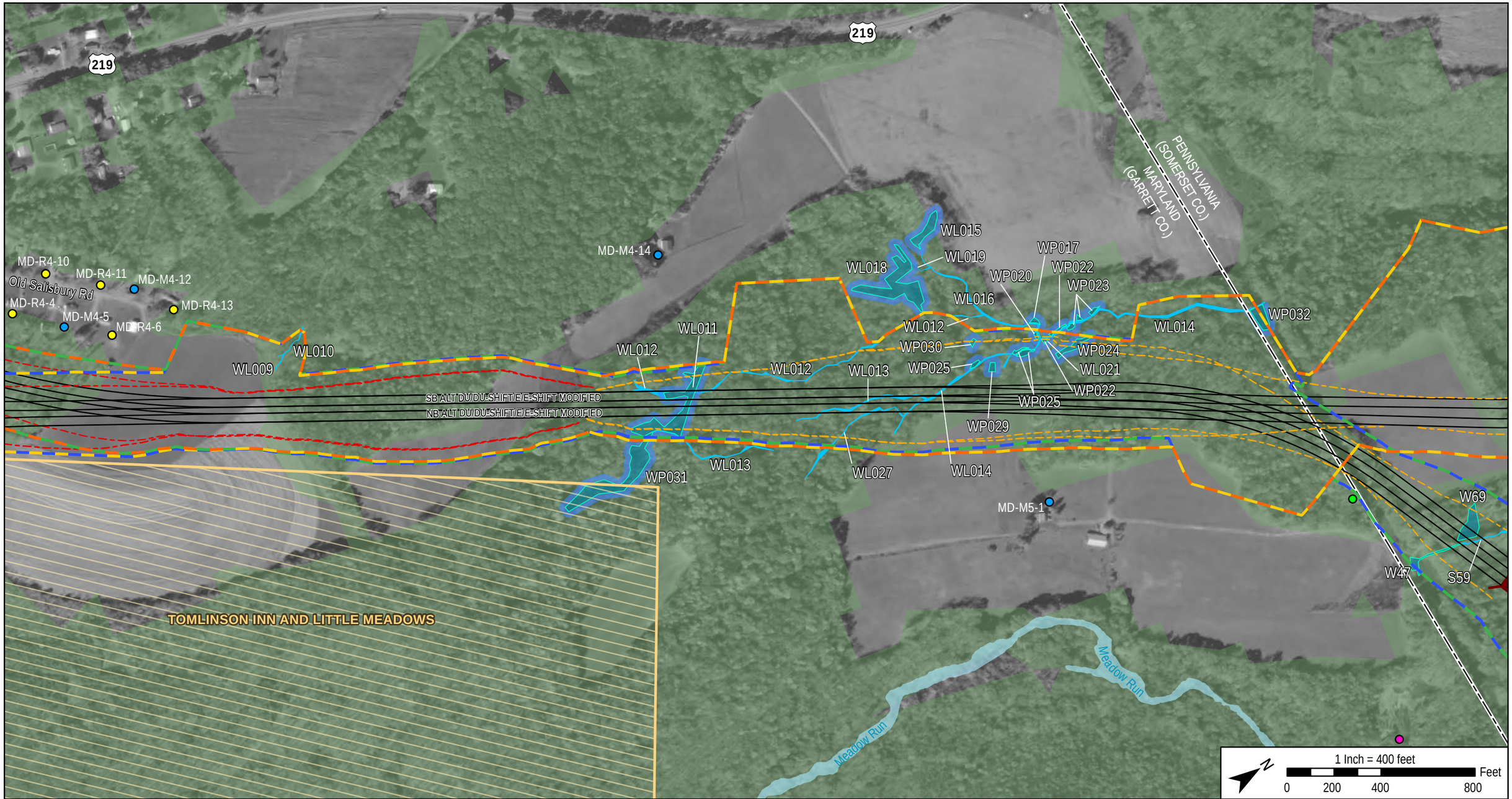

219 Meyersdale to Old Salisbury Rd

TRANSPORTATION IMPROVEMENT PROJECT

pennsylvania DEPARTMENT OF TRANSPORTATION

MDOT MARYLAND DEPARTMENT OF TRANSPORTATION
STATE HIGHWAY ADMINISTRATION

- DU Modified LOD
- DU-Shift Modified LOD
- E Modified LOD
- E-Shift Modified LOD
- Proposed Bridge
- Proposed Edge of Pavement
- Proposed Fill
- Proposed Cut
- Mason Dixon Marker
- Monitored/Modeled Noise Receptor
- Modeled Only Noise Receptor
- Waste Sites
- Place of Worship
- Wildlife Trail
- Delineated Wetlands
- Delineated Streams
- 100-Year Floodzone
- Forest
- PA State Game Land 231
- Historic Resources Boundary
- Potential Displacements
- Maryland 25ft Wetland Buffer

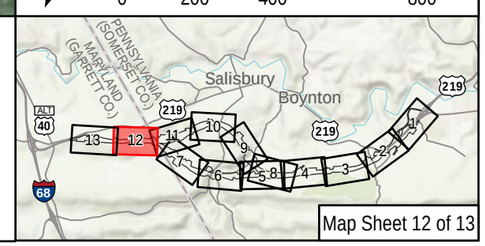

Map Sheet 12 of 13

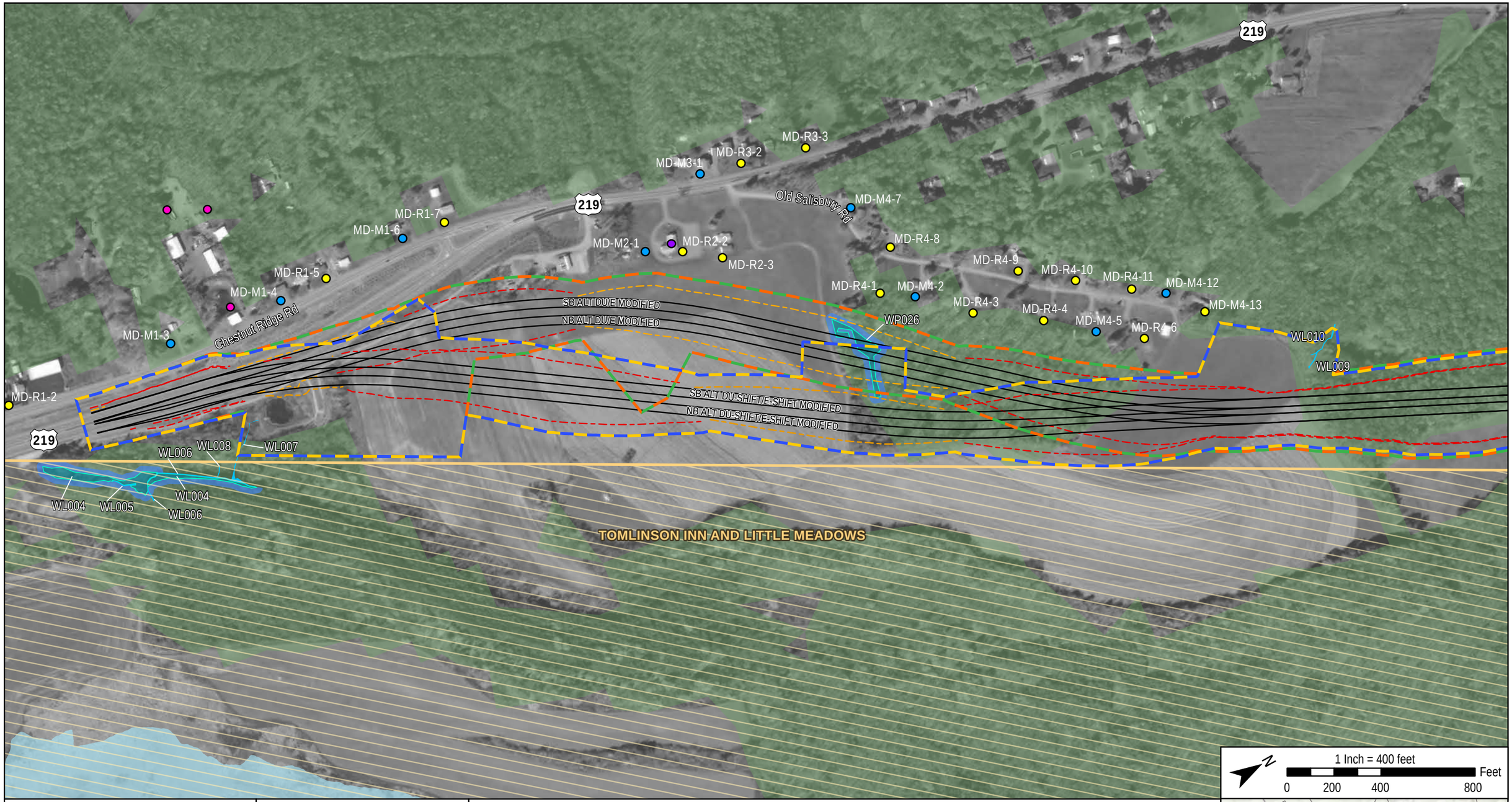

1 Inch = 400 feet

0 200 400 800 Feet

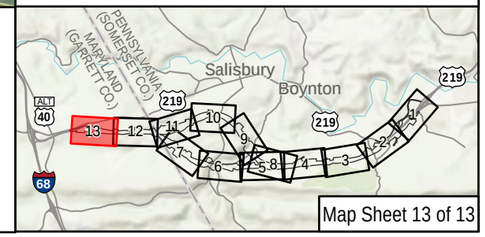

219 Meyersdale to Old Salisbury Rd

TRANSPORTATION IMPROVEMENT PROJECT

pennsylvania DEPARTMENT OF TRANSPORTATION

MDOT MARYLAND DEPARTMENT OF TRANSPORTATION STATE HIGHWAY ADMINISTRATION

- DU Modified LOD
- DU-Shift Modified LOD
- E Modified LOD
- E-Shift Modified LOD
- Proposed Bridge
- Proposed Edge of Pavement
- Proposed Fill
- Proposed Cut
- Mason Dixon Marker
- Monitored/Modeled Noise Receptor
- Modeled Only Noise Receptor
- Waste Sites
- Place of Worship
- Wildlife Trail
- Delineated Wetlands
- Delineated Streams
- 100-Year Floodzone
- Forest
- PA State Game Land 231
- Historic Resources Boundary
- Potential Displacements
- Maryland 25ft Wetland Buffer