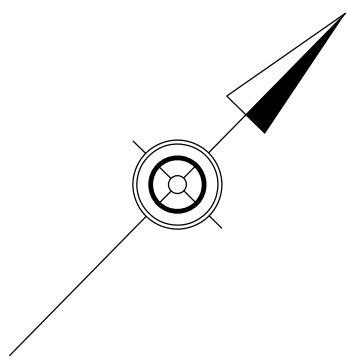


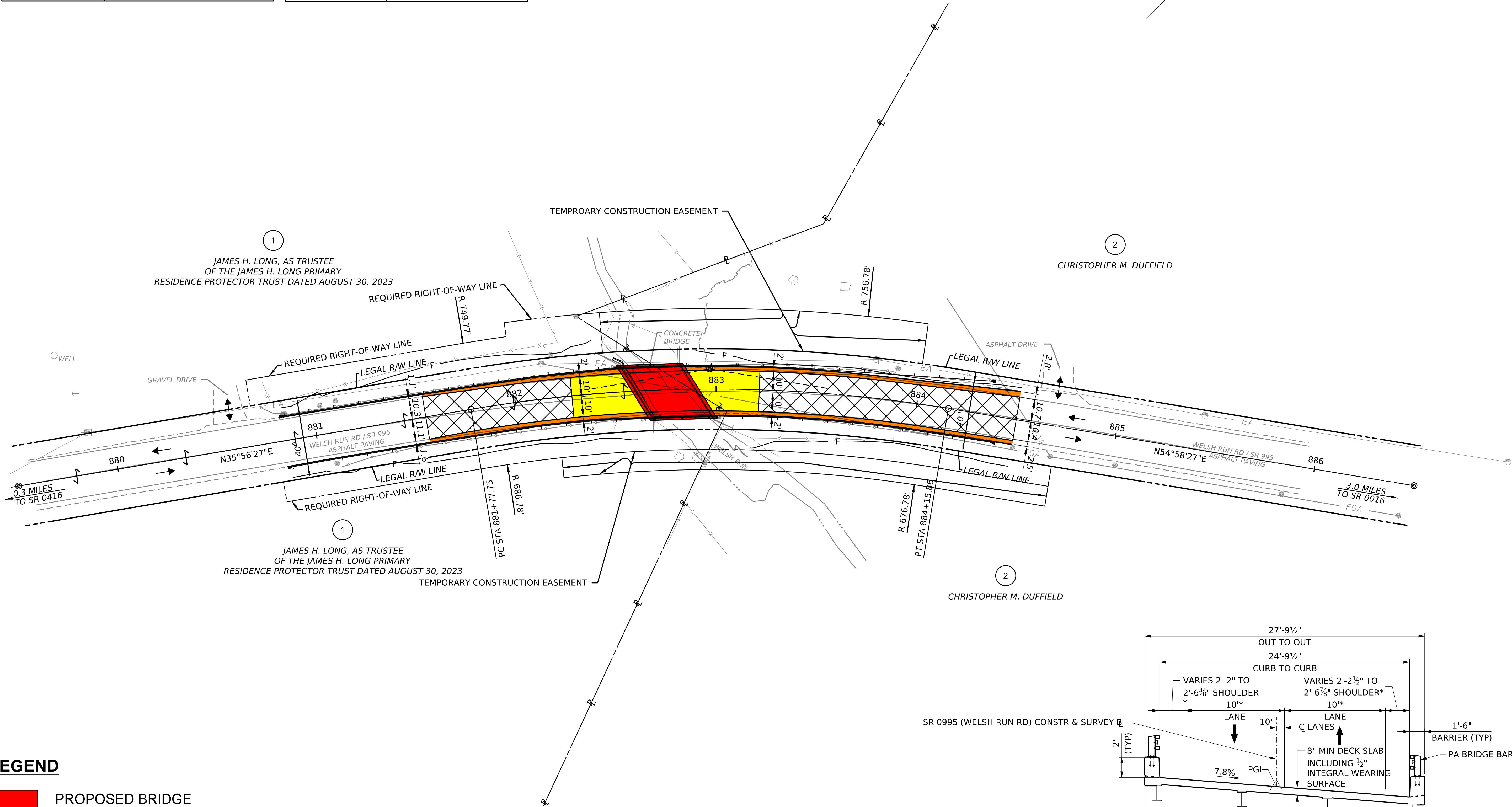
OPERATOR: FOR DAT
FILE NAME: pw://cdmsmith-az02-pw.bentley.com:pw_ext/Documents/118912/281727/10 Transportation/02 Engineering Services/01 Roadway/6 - SR 0995 (Welsh Run Rd)/10 BIM_CADD/01 Working/14 Presentations/SR0995_PublicRoadwayPlan.dgn

SR 0995 PROPOSED STRUCTURE DATA	
TYPE	ROLLED STEEL GIRDER
CLEAR SPAN	29'-8¼"
UNDERCLEARANCE	4'-11½"
ROADWAY WIDTH	24'-9½" CURB-TO-CURB, 27'-9½" OUT-TO-OUT

SR 0995 EXISTING STRUCTURE DATA	
TYPE	ROLLED STEEL I-BEAM
CLEAR SPAN	29'-8¼"
UNDERCLEARANCE	4'-10 ½"
ROADWAY WIDTH	24'-2" CURB-TO-CURB, 25'-8¾" OUT-TO-OUT

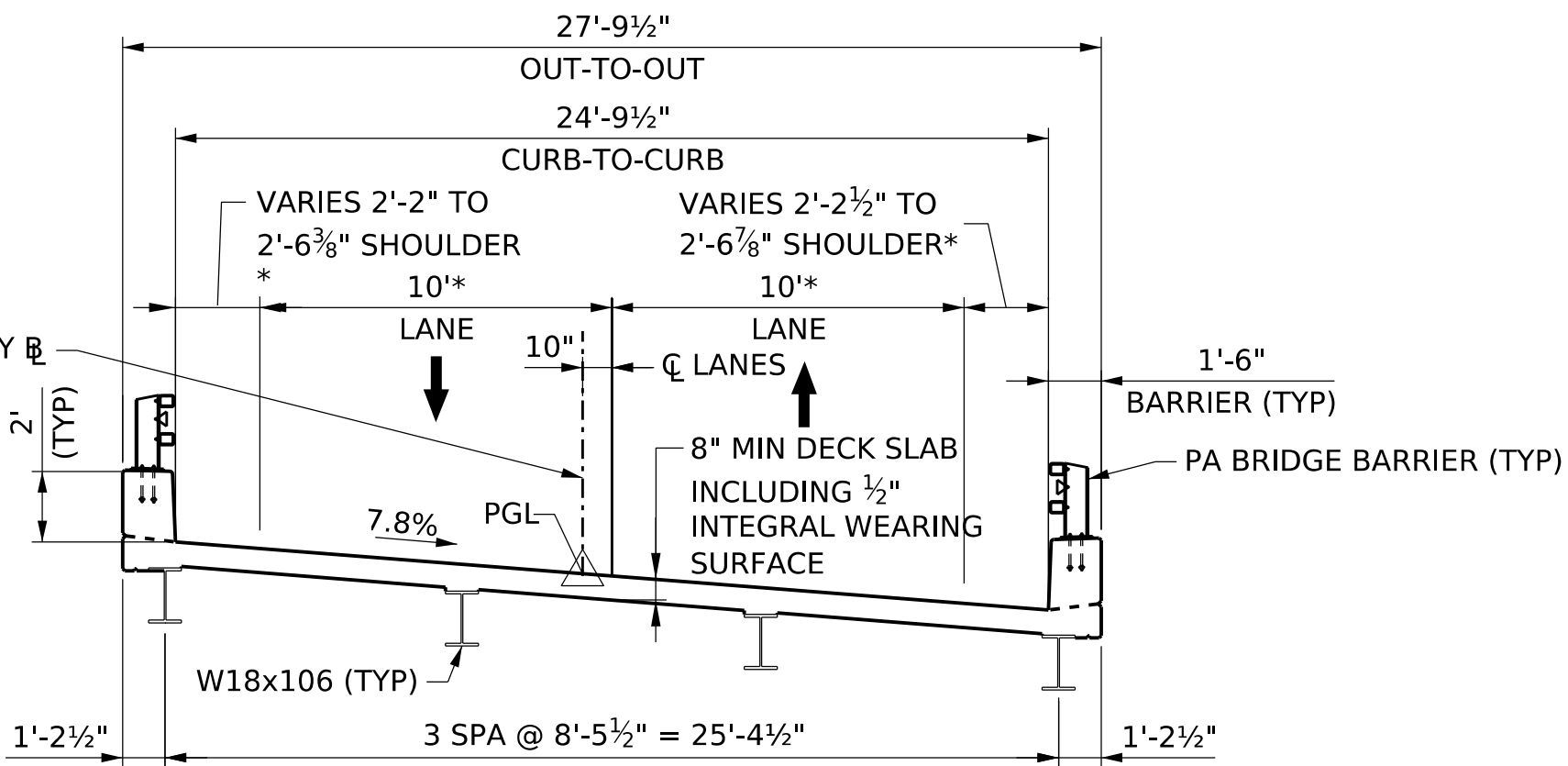


DISTRICT	COUNTY	ROUTE	SECTION	SHEET		
8-0	FRANKLIN	0995	009	1	OF 1	
MONTGOMERY TOWNSHIP						
REV NO	REVISIONS			DATE	BY	APPD



LEGEND

- PROPOSED BRIDGE
- PROPOSED ROADWAY
- PROPOSED SHOULDER
- MILL AND OVERLAY
- TRAFFIC FLOW



* LANES AND SHOULDERS AS LINED ON BRIDGE, MEASURED RADIALLY. BRIDGE IS CONSTRUCTED SQUARE