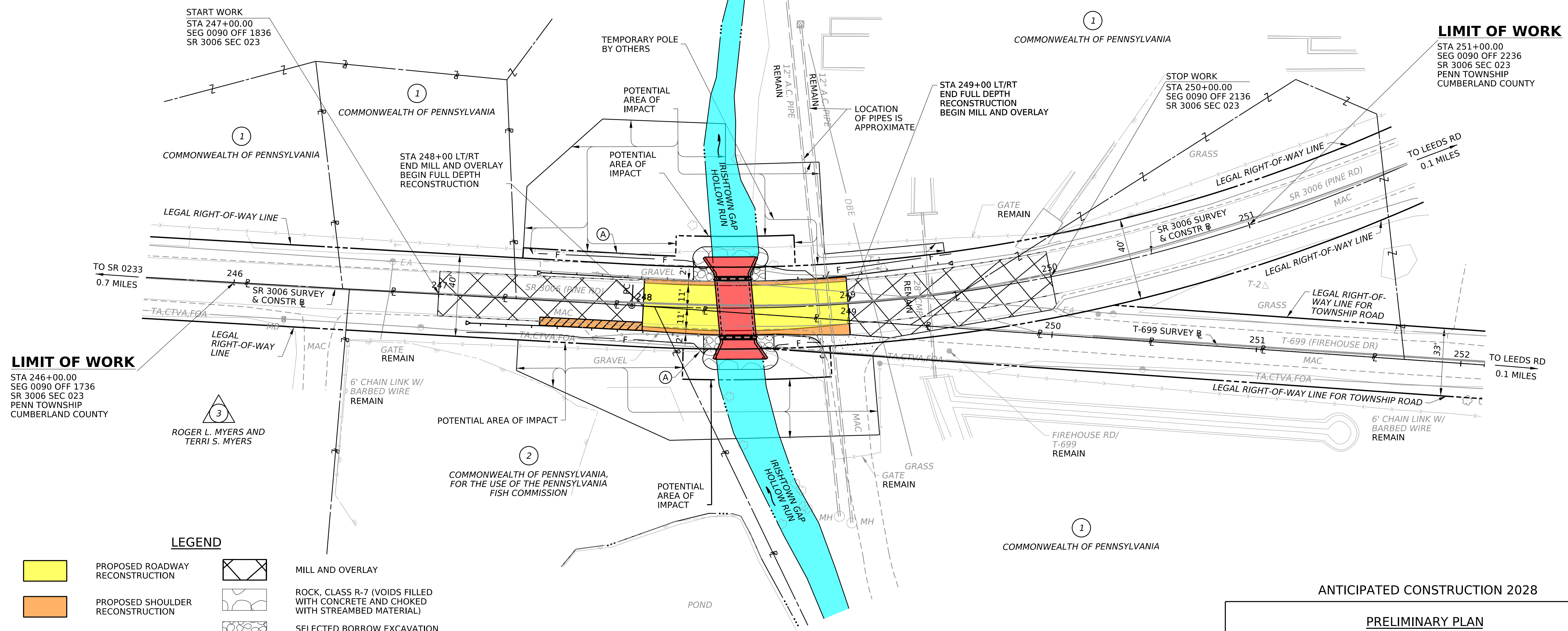
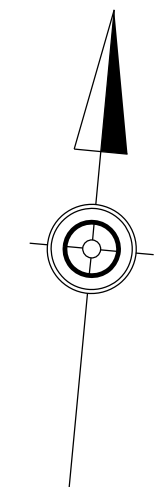
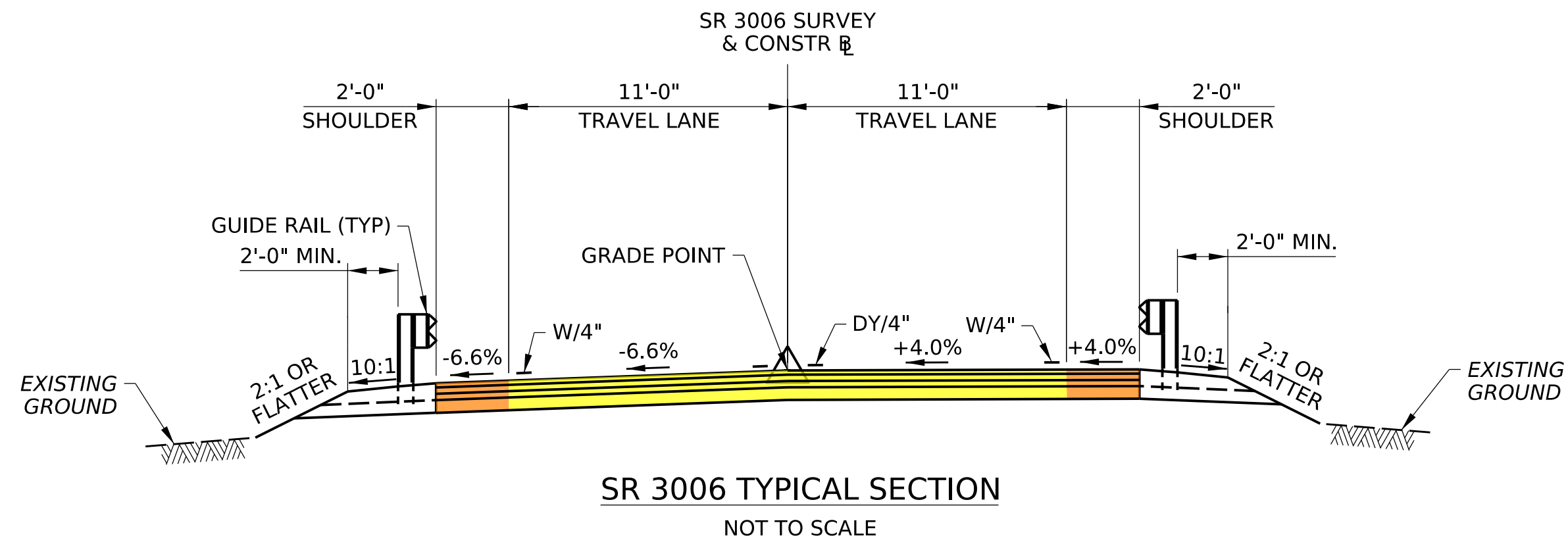


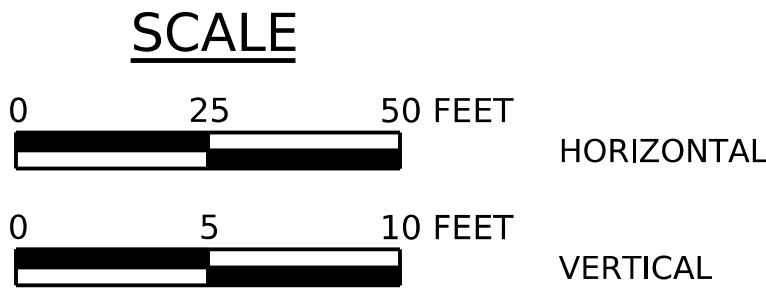
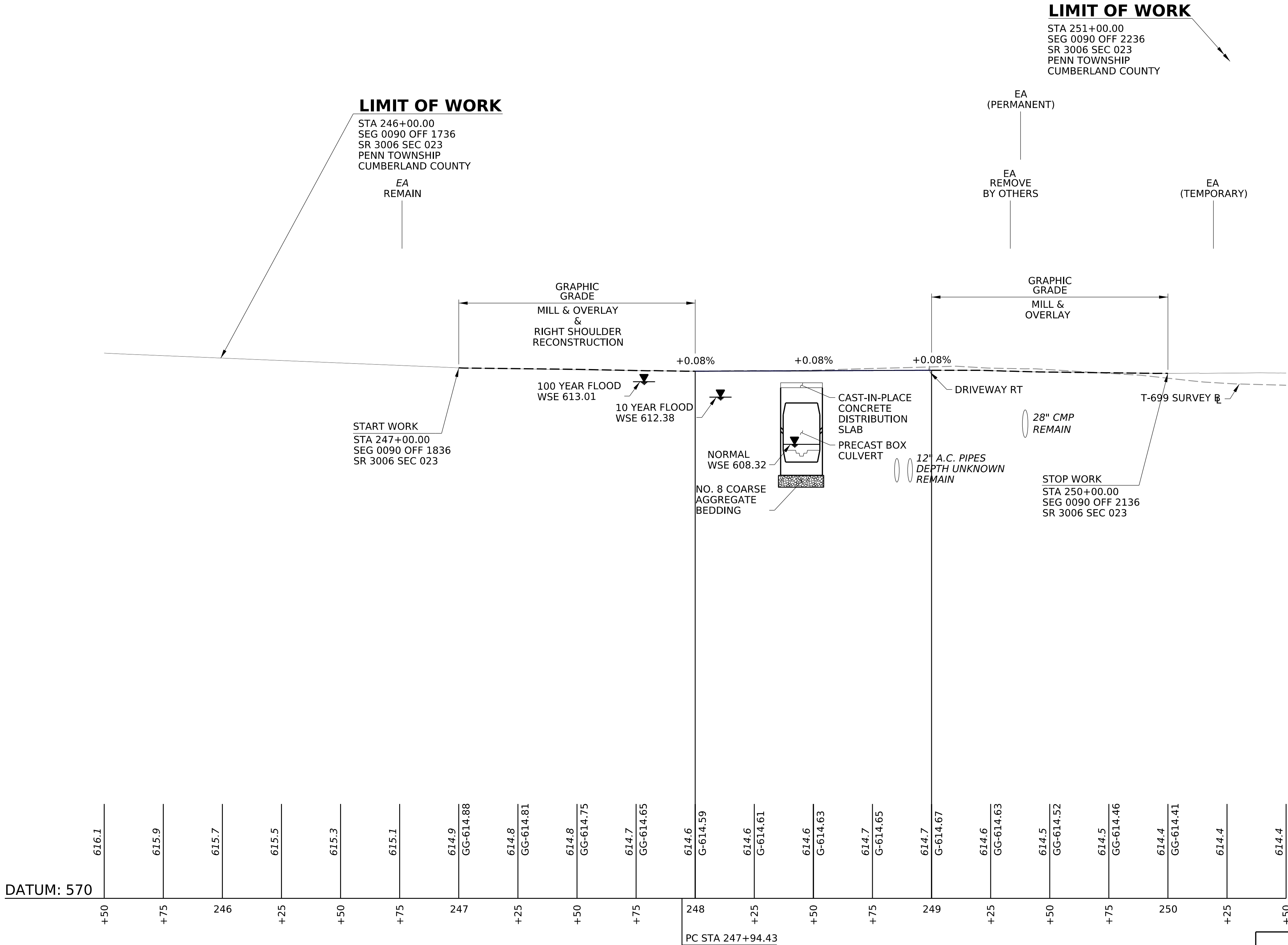
OPERATOR: ahartman  
FILE NAME: \\corp.saiengr.com\Data\Client\PennDOT\ORD\22042-001\_SR3006-023\CADD\Sheets\PD\213006023-PD-PLN.dgn  
PLOTTED: 8-JUL-2025 11:51

DISTRICT	COUNTY	ROUTE	SECTION	SHEET		
8-0	CUMBERLAND	3006	023	1	OF 2	
PENN TOWNSHIP						
REV NO	REVISIONS			DATE	BY	APPD



OPERATOR: ahartman  
FILE NAME: \\corp.saiengr.com\Data\Client\PennDOT\ORD\22042-001\_SR3006-023\CADD\Sheets\PD\213006023-PD-PRO.dgn  
PLOTTED: 8-JUL-2025 11:53

DISTRICT	COUNTY	ROUTE	SECTION	SHEET
8-0	CUMBERLAND	3006	023	2 OF 2
PENN TOWNSHIP				
REV NO	REVISIONS	DATE	BY	APPD



CHD:GWS DWN:AGH DES:AGH

ANTICIPATED CONSTRUCTION 2028

**PRELIMINARY PLAN**  
SR 3006, SECTION 023  
PINE ROAD OVER IRISHTOWN GAP HOLLOW RUN  
PENN TOWNSHIP  
CUMBERLAND COUNTY

