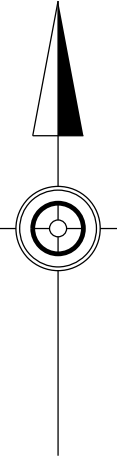
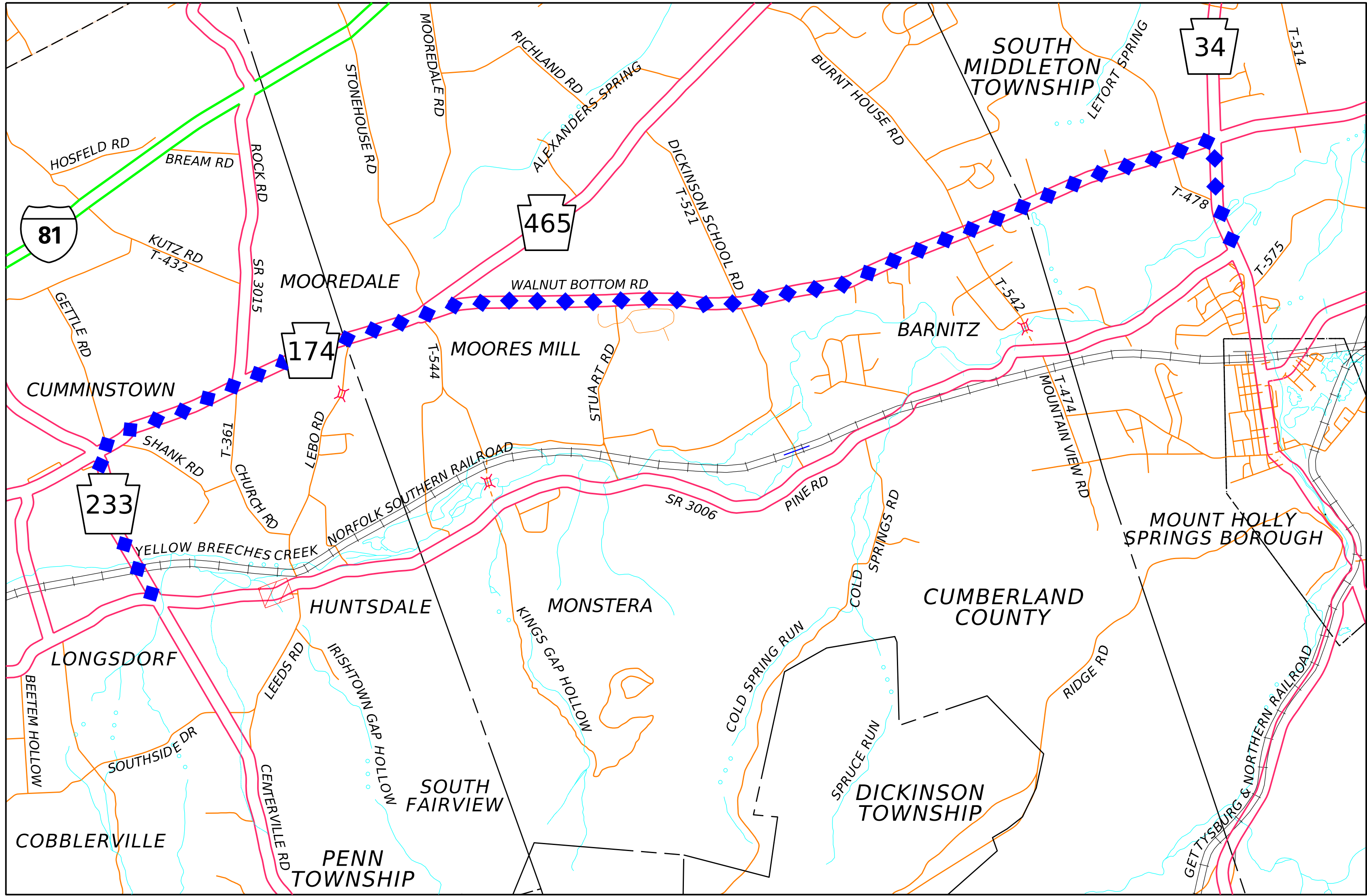
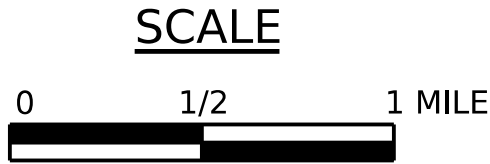


OPERATOR: ahartman  
FILE NAME: \\corp.saiengr.com\Data\Client\PennDOT\_ORD\22042-001\_SR3006-023\CADD\Sheets\PD\213006023-PD-DTR.dgn  
PLOTTED: 8-JUL-2025 11:49

DISTRICT	COUNTY	ROUTE	SECTION	SHEET		
8-0	CUMBERLAND	3006	023	1	OF 1	
PENN TOWNSHIP						
REV NO	REVISIONS			DATE	BY	APPD



PINE ROAD (SR 3006) DETOUR



- PROJECT LOCATION
- STATE ROUTE
- INTERSTATE ROUTE
- MUNICIPAL BOUNDARY

LEGEND

- DETOUR ROUTE (9.4 MILES)
- TOWNSHIP ROAD
- STREAM
- RAILROAD

ANTICIPATED CONSTRUCTION 2028

PRELIMINARY PLAN  
SR 3006, SECTION 023  
PINE ROAD OVER IRISHTOWN GAP HOLLOW RUN  
PENN TOWNSHIP  
CUMBERLAND COUNTY

