DISTRICT	COUNTY	ROUTE	SECTION	SHEET
8-0	LANCASTER	SR 0501	038	5 OF 7
MANHEIM TOWNSHIP				

REV NO	REVISIONS	DATE	BY	APPD

BM-A ELEV 394.895
23.67' LT STA 88+83.78
MAG IN PPL 40334-S27256

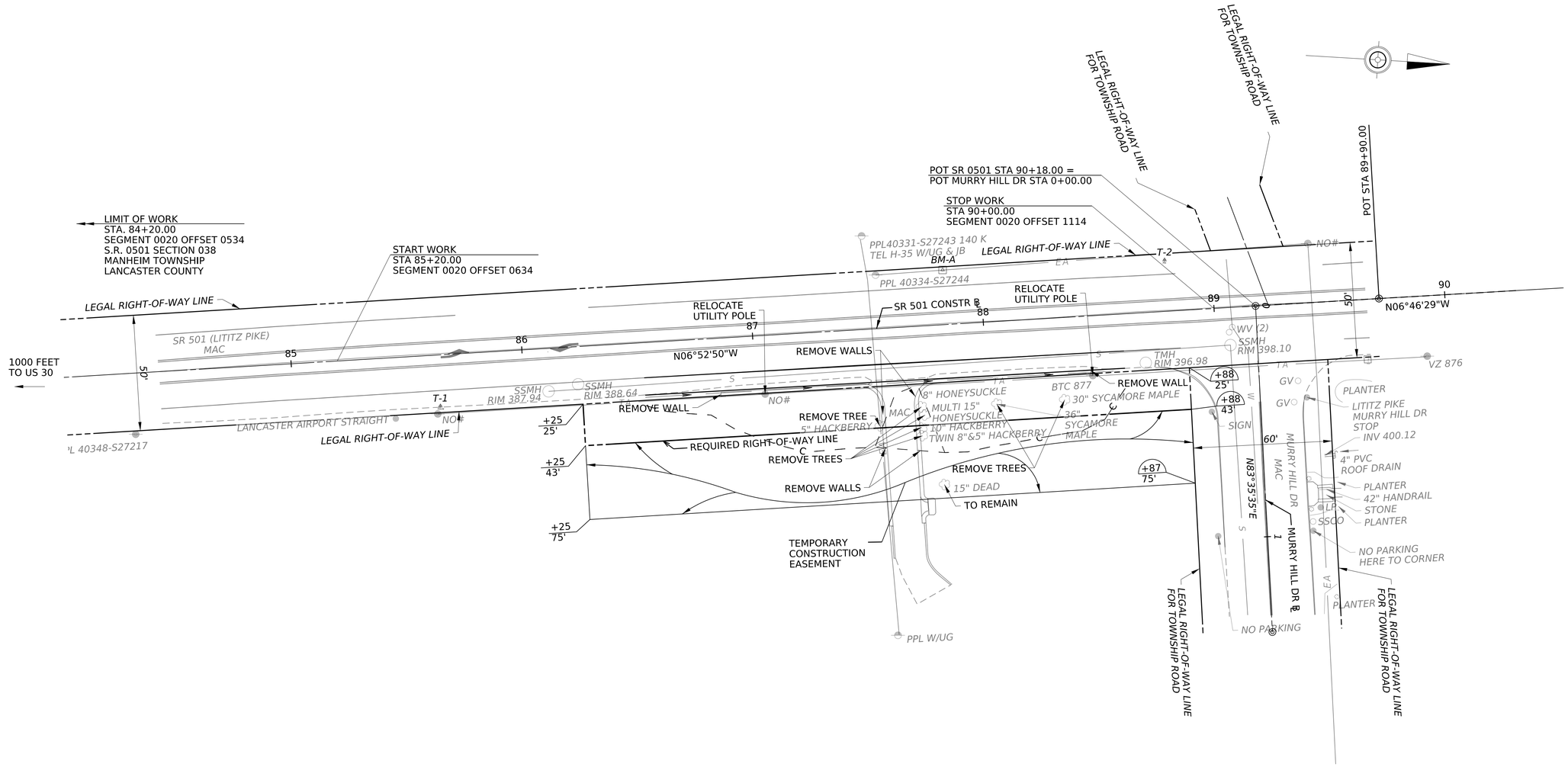

0 25 50
SCALE IN FEET

MURRY HILL ROAD

SURVEY BOOK NO. 7383

PRELIMINARY

PLOTTED: $$$$DATE$$$

OPERATOR: kford
FILE NAME: $$designfile$$

DISTRICT	COUNTY	ROUTE	SECTION	SHEET
8-0	LANCASTER	SR 0501	038	6 OF 7
MANHEIM TOWNSHIP				

REV NO	REVISIONS	DATE	BY	APPD

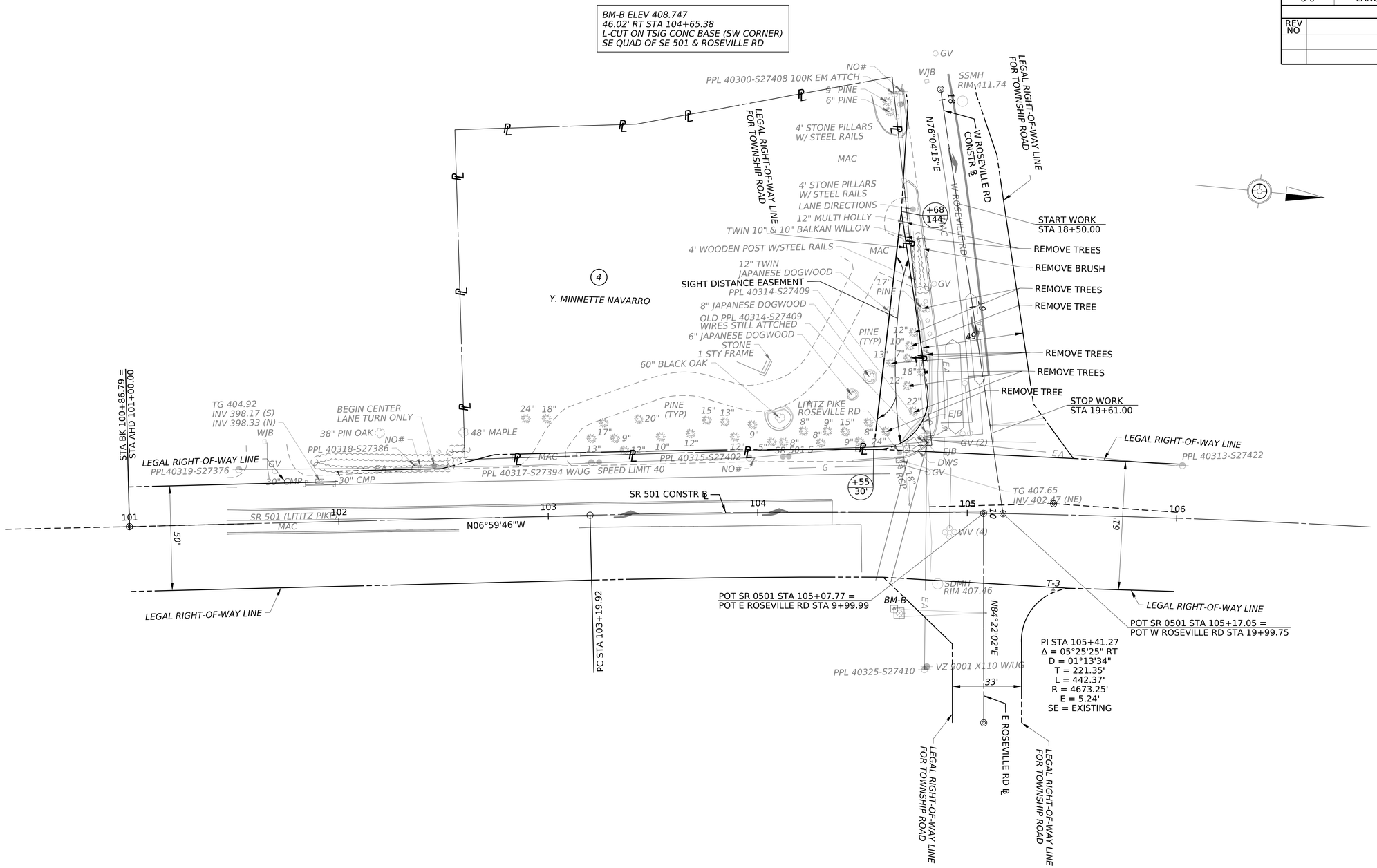

ROSEVILLE ROAD

SURVEY BOOK NO. 7383

PRELIMINARY

PLOTTED: $$$$DATE$$$

OPERATOR: Michael.Toth
FILE NAME: $$designfile$$

DISTRICT	COUNTY	ROUTE	SECTION	SHEET
8-0	LANCASTER	SR 0501	038	7 OF 7
MANHEIM TOWNSHIP				

REV NO	REVISIONS	DATE	BY	APPD

BM-C ELEV 418.585
21.57' LT STA 110+62.42
MAG IN PPL 40312-S27477

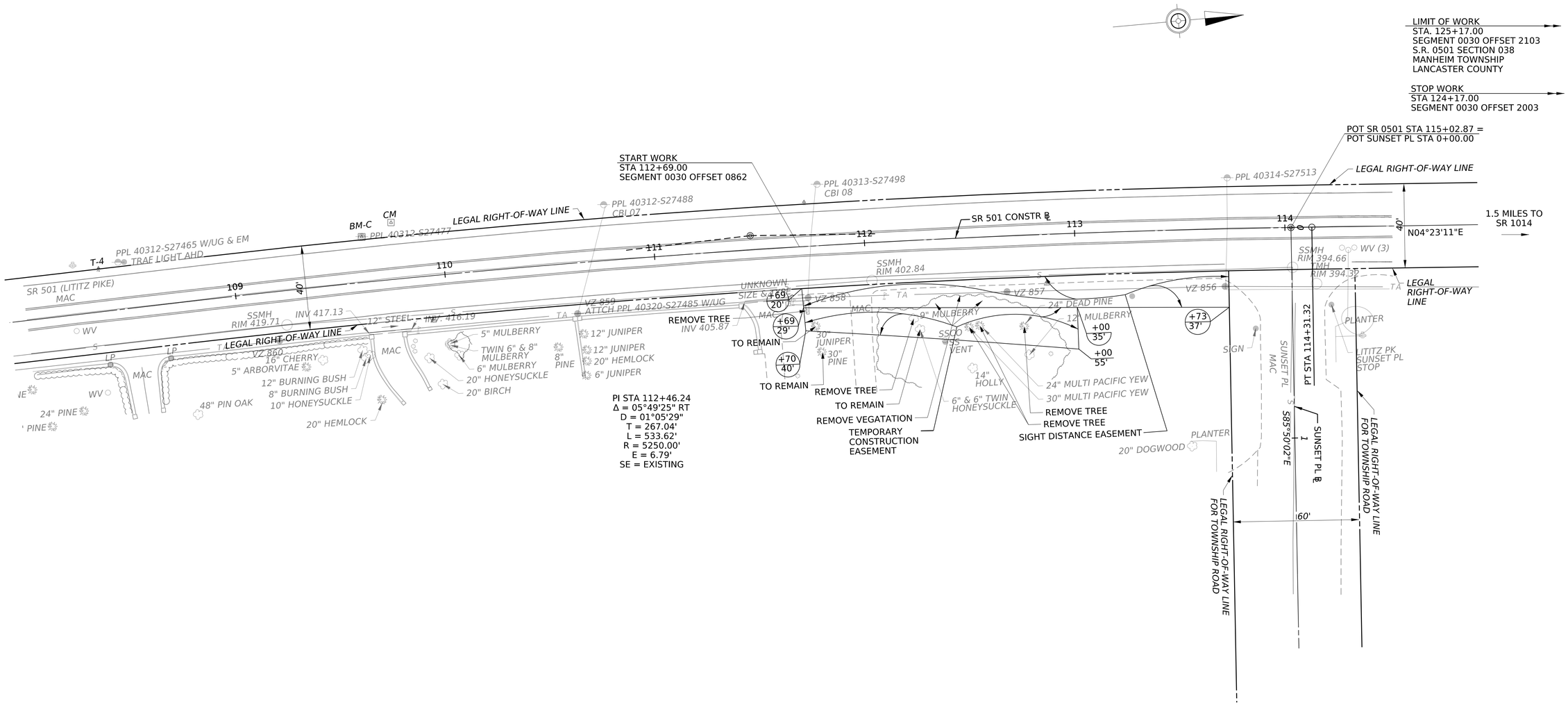

SUNSET PLACE

SURVEY BOOK NO. 7383

PRELIMINARY

PLOTTED: $$$$DATE$$$

OPERATOR: kford
FILE NAME: $$designfile$$