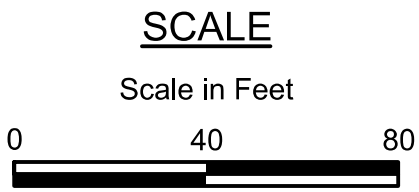
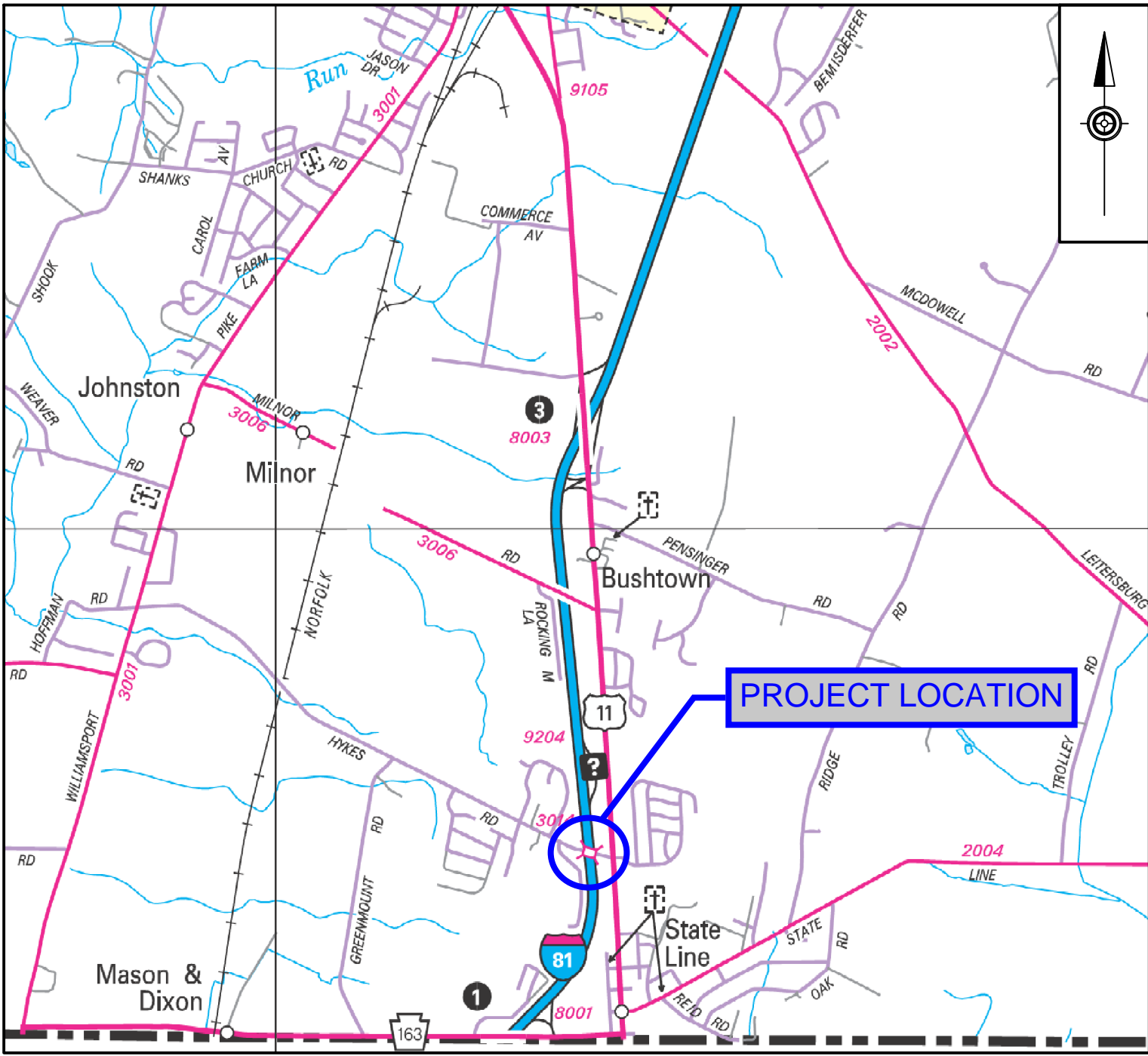


PROJECT OVERVIEW

- Replacement of the bridge carrying State Route 3014 (Hykes Road) over I-81
- Pavement reconstruction of roadway approaches to the bridge
- Detour utilizing Williamsport Pike, State Route 163 and US 11 (See DETOUR ROUTE display board)
- Hykes Road to be closed for approximately 12 months

PROJECT MAP



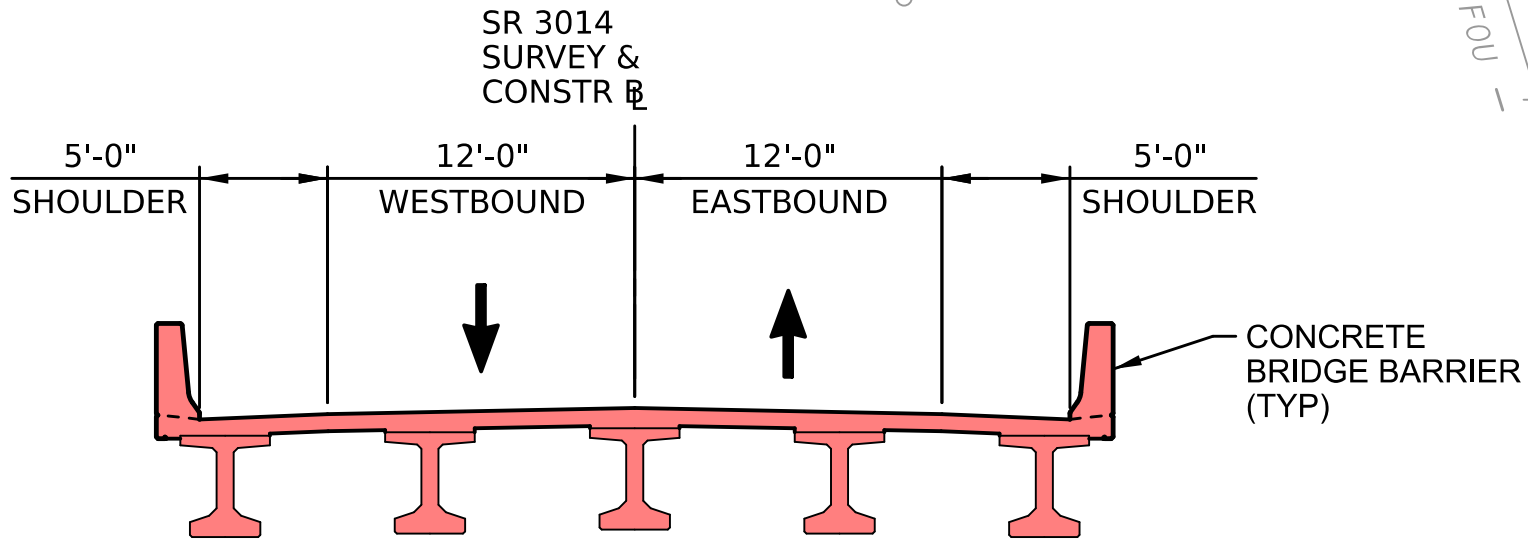
PROJECT TIMELINE

MILESTONES	DATE (ANTICIPATED)
PRELIMINARY DESIGN	FALL 2025
FINAL DESIGN	FALL 2025 - SPRING 2027
BID OPENING	SPRING 2027
CONSTRUCTION	SUMMER 2027 - SUMMER 2028

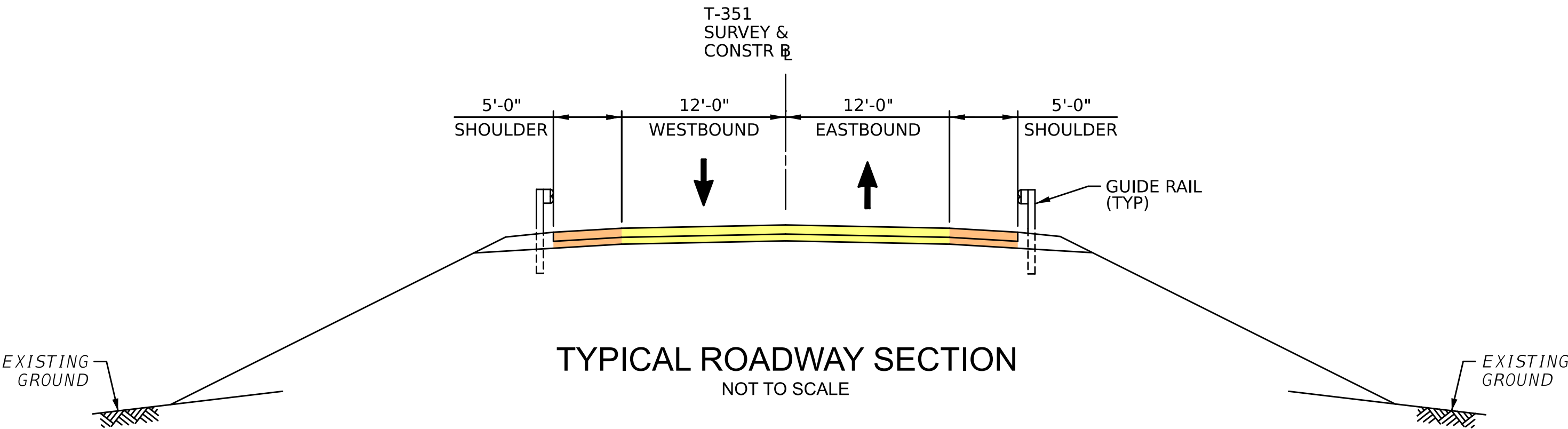
CONTACT INFORMATION

Mr. Pharon E. Bertsch, P.E. | Sr. Project Manager  
PA Department of Transportation  
Engineering District 8-0  
2140 Herr Street  
Harrisburg, PA 17103  
Phone: (717) 705-6209  
Email: pbertsch@pa.gov

Mr. Dave Thompson | District Press Officer  
PA Department of Transportation  
Engineering District 8-0  
2140 Herr Street  
Harrisburg, PA 17103  
Phone: (717) 418-5018  
Email: dmthompson@pa.gov



TYPICAL BRIDGE SECTION  
NOT TO SCALE



TYPICAL ROADWAY SECTION  
NOT TO SCALE



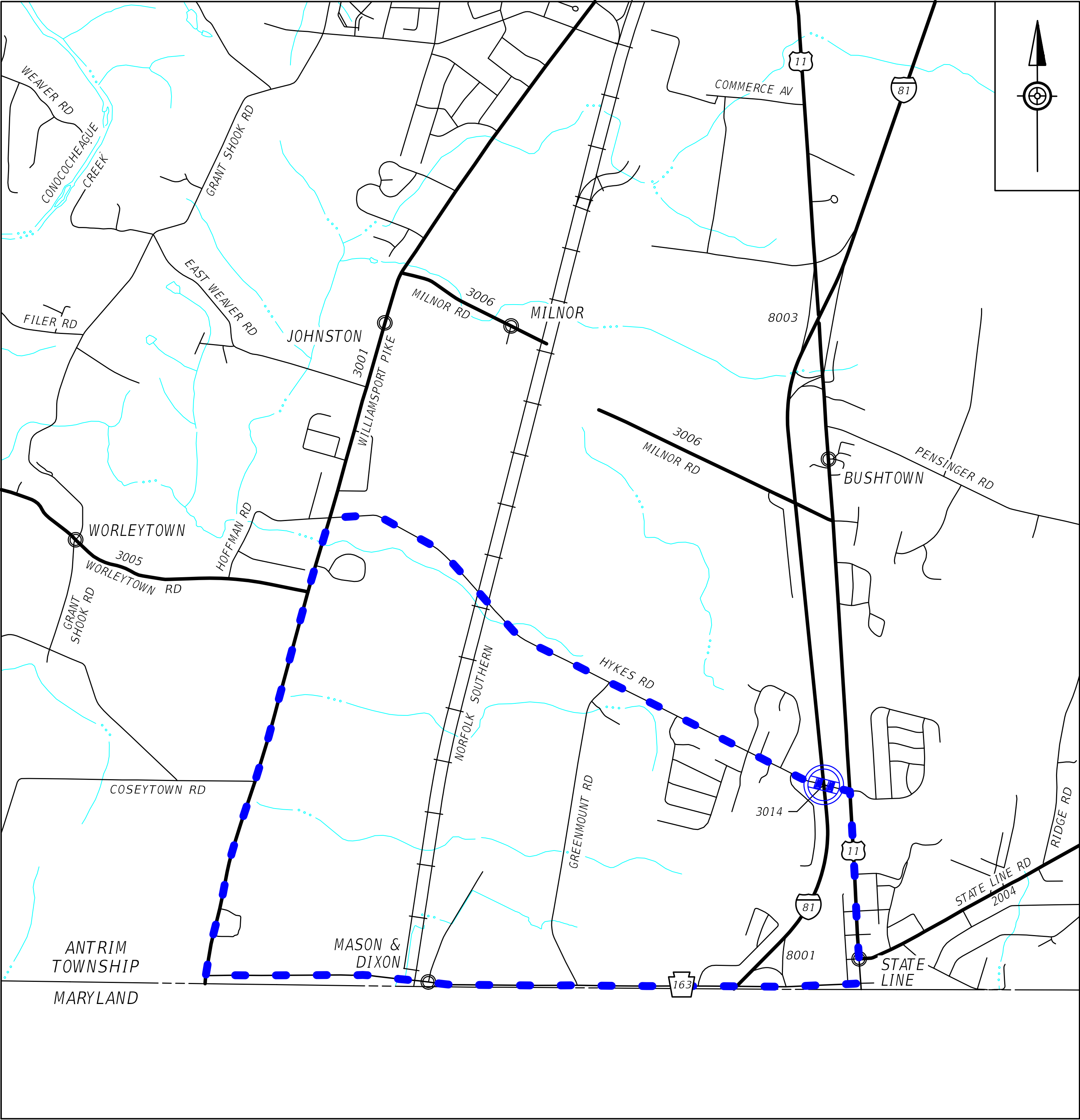
- FULL DEPTH PAVEMENT
- FULL DEPTH SHOULDER
- STRUCTURE
- DRIVEWAY ADJUSTMENT
- MILL AND OVERLAY
- GUIDERAIL

STATE ROUTE 3014 (HYKES ROAD) OVER I-81  
BRIDGE REPLACEMENT  
ANTRIM TOWNSHIP, FRANKLIN COUNTY, PA

PLAN VIEW

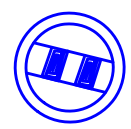




DATE: JUNE 2025





**DETOUR ROUTE**

**DETOUR LEGEND**

-  Project Location
-  Detour Route
-  State Highway
-  Township Road
-  Stream

**DETOUR INFORMATION**

LENGTH = 8.6 MILES

**SCALE**

0 1/4 1/2 MILE

**STATE ROUTE 3014 (HYKES ROAD) OVER I-81  
BRIDGE REPLACEMENT**  
ANTRIM TOWNSHIP, FRANKLIN COUNTY, PA

**DETOUR ROUTE**

DATE: JUNE 2025