








SR 3042 (DAYS MILL ROAD) DETOUR:

APPROXIMATE DETOUR ROUTE LENGTH: 3.6 MILES
APPROXIMATE DETOUR ROUTE DRIVE TIME: 7 MINUTES
APPROXIMATE ORIGINAL ROUTE LENGTH: 2.7 MILES
APPROXIMATE ORIGINAL ROUTE DRIVE TIME: 4 MINUTES
APPROXIMATE DURATION IN EFFECT: 90 DAYS

LEGEND

-  - PROJECT LOCATION
-    - DETOUR ROUTE
-    - ORIGINAL ROUTE

