PLOTTED: 12-OCT-2026 06:31
PLOTTED: 12-OCT-2026 06:31

LEGEND

🟨	CEMENT CONCRETE SIDEWALK
⬜	MILL AND OVERLAY
⬛	FULL DEPTH PAVEMENT
🟩	TOPSOIL FURNISHED AND PLACED SEEDING AND SOIL SUPPLEMENTS - FORMULA B RESIDENTIAL MIX
🟥	SHARED USE PATH (ASPHALT)
🟧	CONCRETE PAVEMENT
	SEPTA BUS STOP
—	PROPOSED GUIDE RAIL

PRELIMINARY
OCTOBER 2026

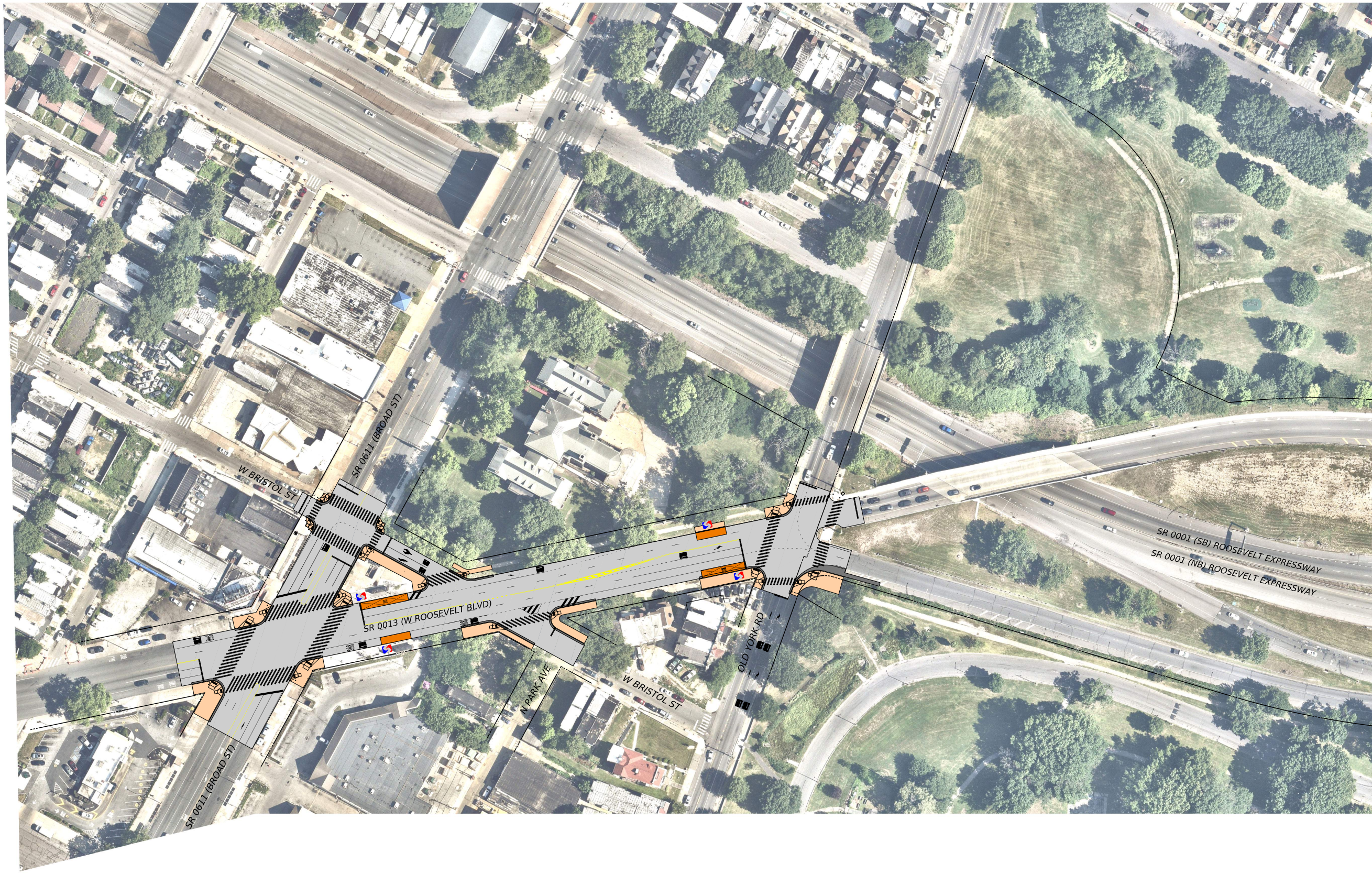
SR 0611 (BROAD ST)
W BRISTOL ST
SR 0013 (W ROOSEVELT BLVD)
N PARK AVE
W BRISTOL ST
OLD YORK RD
SR 0001 (SB) ROOSEVELT EXPRESSWAY
SR 0001 (NB) ROOSEVELT EXPRESSWAY
SR 0611 (BROAD ST)

OPERATOR: slepera
FILE NAME: pw://rkk-pw.bentley.com:rkk-pw-01/Documents/Projects/2024/24031_RooseveltB/Graphics/Public Involvement/67 0001 RB1_PINV_ROLL 1.dgn

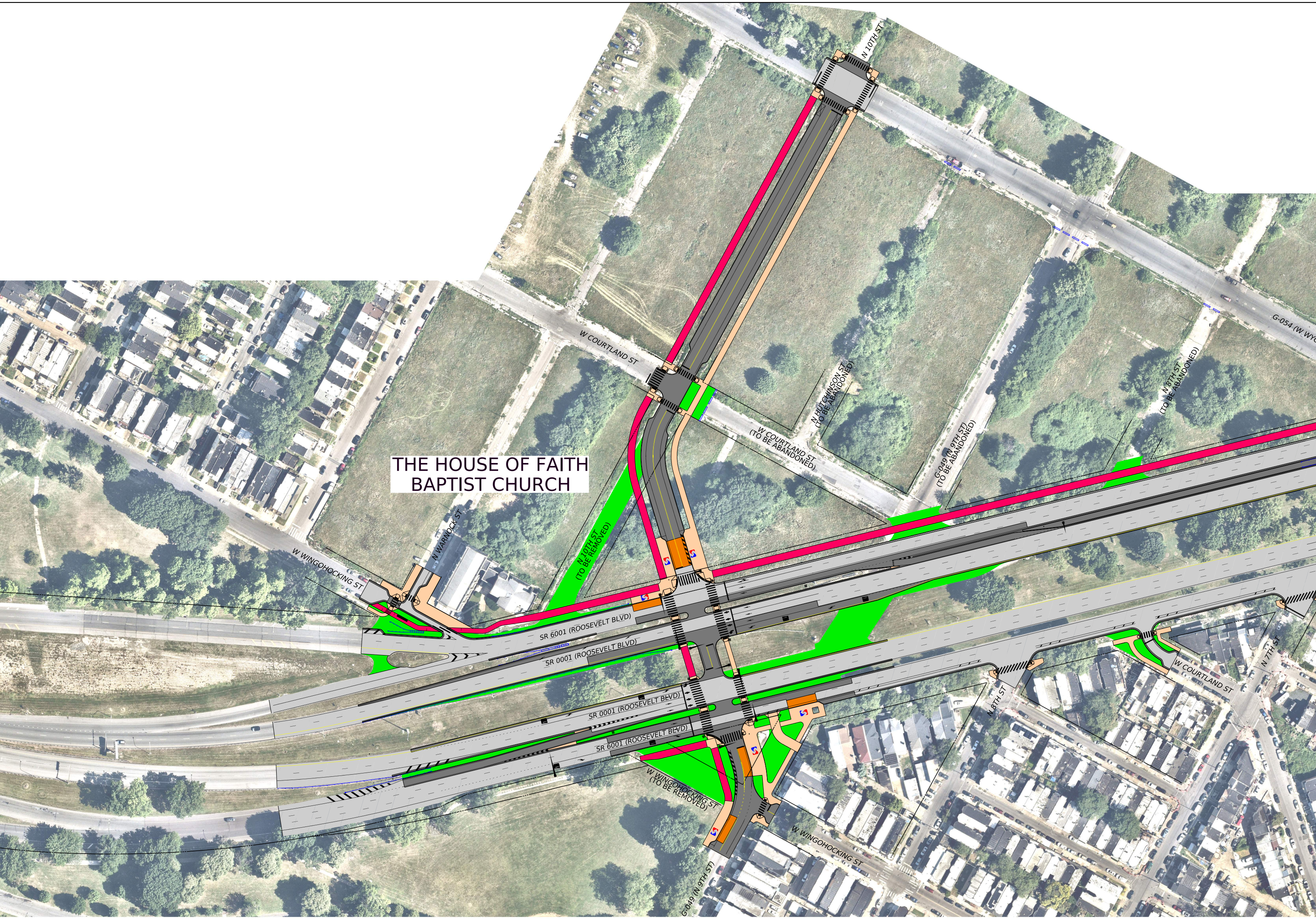
THE HOUSE OF FAITH BAPTIST CHURCH
N 10TH ST
W COURTLAND ST
W COURTLAND ST (TO BE ABANDONED)
N HUTCHINSON ST (TO BE ABANDONED)
G-049 (N 9TH ST) (TO BE ABANDONED)
N 8TH ST (TO BE ABANDONED)
G-054 (W WYO
N 10TH ST (TO BE REMOVED)
N WARNOCK ST
W WINGOHOCKING ST
SR 6001 (ROOSEVELT BLVD)
SR 0001 (ROOSEVELT BLVD)
SR 0001 (ROOSEVELT BLVD)
SR 6001 (ROOSEVELT BLVD)
W WINGOHOCKING ST (TO BE REMOVED)
W WINGOHOCKING ST
G-049 (N 9TH ST)
N 8TH ST
W COURTLAND ST
N 7TH ST

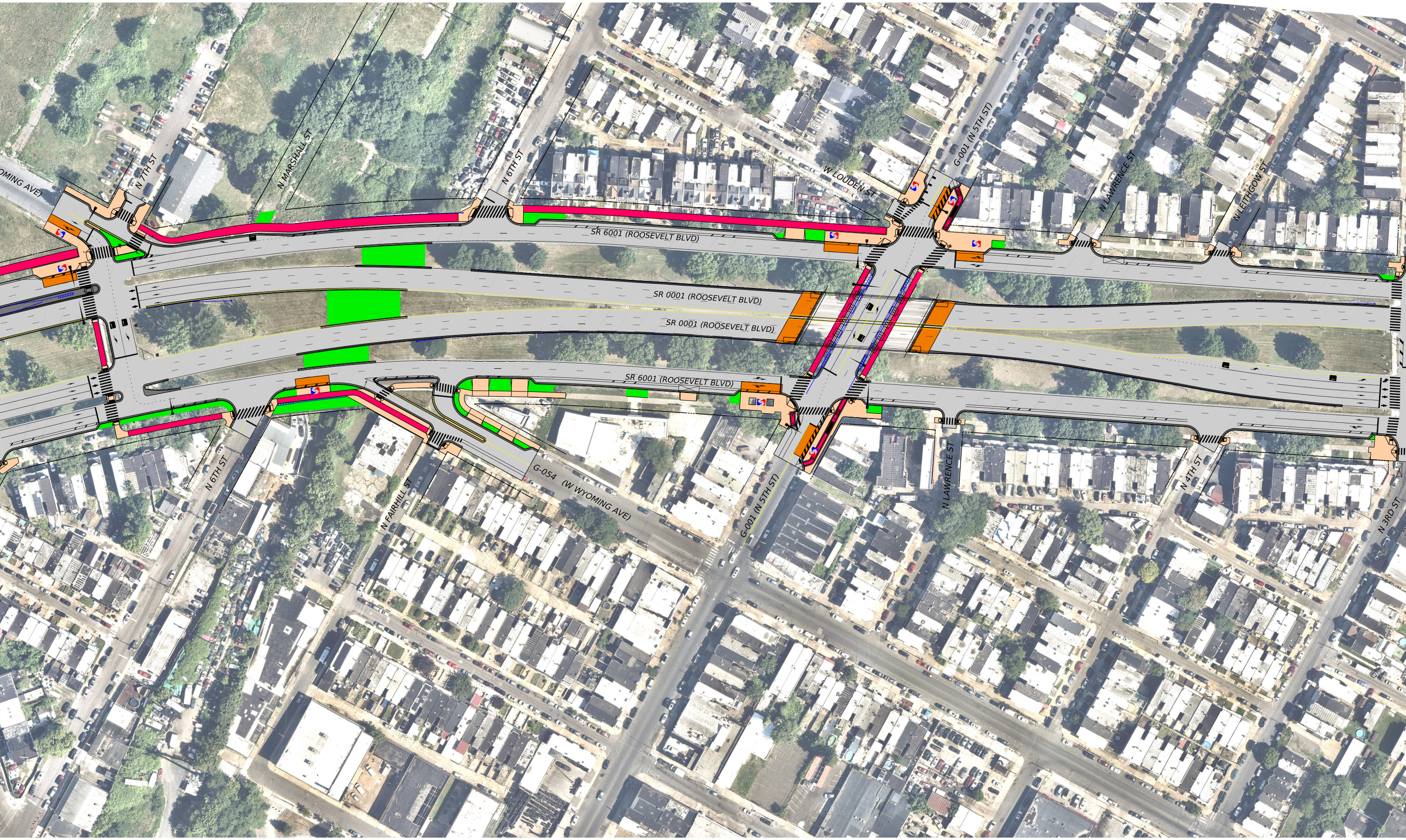
OMING AVE)
N 7TH ST
N MARSHALL ST
N 6TH ST
W LOUDEN ST
G-001 (N 5TH ST)
N LAWRENCE ST
N LEITHGOW ST
SR 6001 (ROOSEVELT BLVD)
SR 0001 (ROOSEVELT BLVD)
SR 0001 (ROOSEVELT BLVD)
SR 6001 (ROOSEVELT BLVD)
N 6TH ST
N FAIRHILL ST
G-054 (W WYOMING AVE)
G-001 (N 5TH ST)
N LAWRENCE ST
N 4TH ST
N 3RD ST

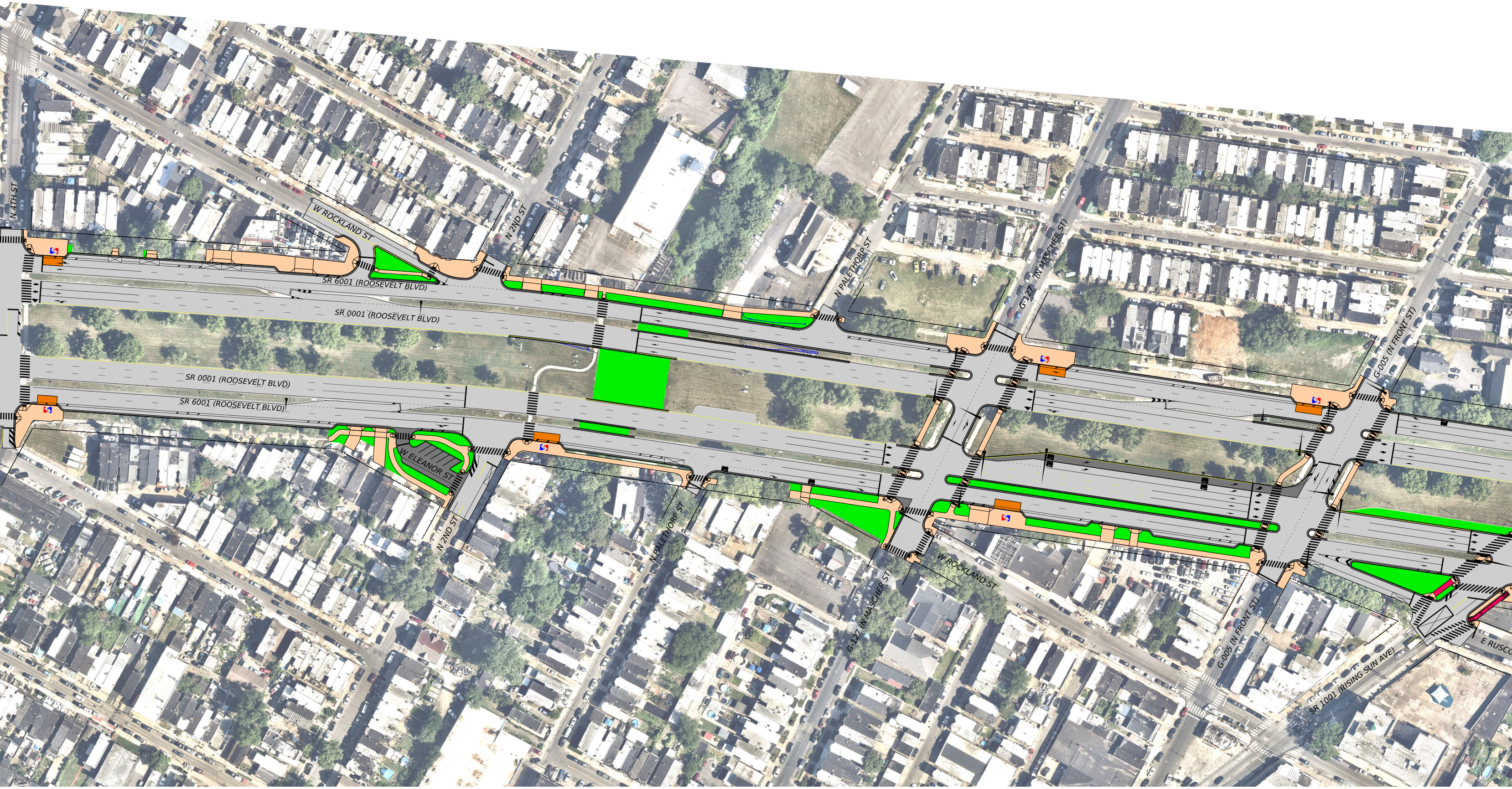
N 4TH ST
W ROCKLAND ST
N 2ND ST
SR 6001 (ROOSEVELT BLVD)
SR 0001 (ROOSEVELT BLVD)
N PALETHORP ST
G-127 (N MASCHER ST)
G-005 (N FRONT ST)
SR 0001 (ROOSEVELT BLVD)
SR 6001 (ROOSEVELT BLVD)
W ELEANOR ST
N 2ND ST
N PALETHORP ST
G-127 (N MASCHER ST)
W ROCKLAND ST
G-005 (N FRONT ST)
SR 1001 (RISING SUN AVE)
E RUSCO

DISTRICT	COUNTY	ROUTE	SECTION	SHEET
				OF

REV NO	REVISIONS	DATE	BY	APPD

LEGEND

🟧	CEMENT CONCRETE SIDEWALK
⬜	MILL AND OVERLAY
⬛	FULL DEPTH PAVEMENT
🟩	TOPSOIL FURNISHED AND PLACED SEEDING AND SOIL SUPPLEMENTS - FORMULA B RESIDENTIAL MIX
🟥	SHARED USE PATH (ASPHALT)
🟧	CONCRETE PAVEMENT
S	SEPTA BUS STOP
—	PROPOSED GUIDE RAIL

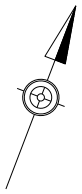

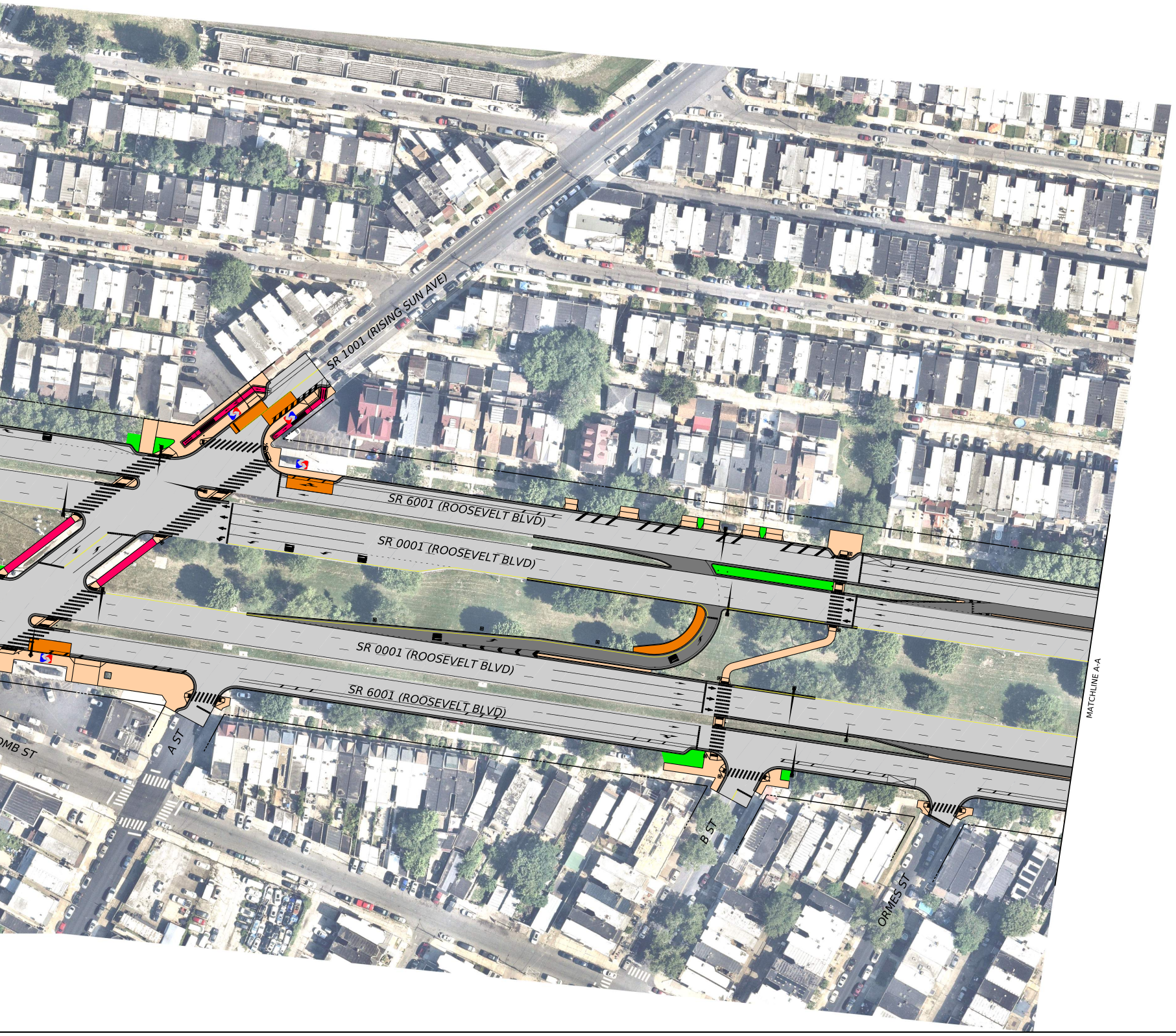
SR 1001 (RISING SUN AVE)
SR 6001 (ROOSEVELT BLVD)
SR 0001 (ROOSEVELT BLVD)
SR 0001 (ROOSEVELT BLVD)
SR 6001 (ROOSEVELT BLVD)
MB ST
A ST
B ST
ORMES ST
MATCHLINE A-A

PLOTTED: 12-OCT-2026 06:32
PLOTTED: 12-OCT-2026 06:32

LEGEND

🟧	CEMENT CONCRETE SIDEWALK
⬜	MILL AND OVERLAY
⬛	FULL DEPTH PAVEMENT
🟩	TOPSOIL FURNISHED AND PLACED SEEDING AND SOIL SUPPLEMENTS - FORMULA B RESIDENTIAL MIX
🟥	SHARED USE PATH (ASPHALT)
🟧	CONCRETE PAVEMENT
●	SEPTA BUS STOP
—	PROPOSED GUIDE RAIL

PRELIMINARY
OCTOBER 2026

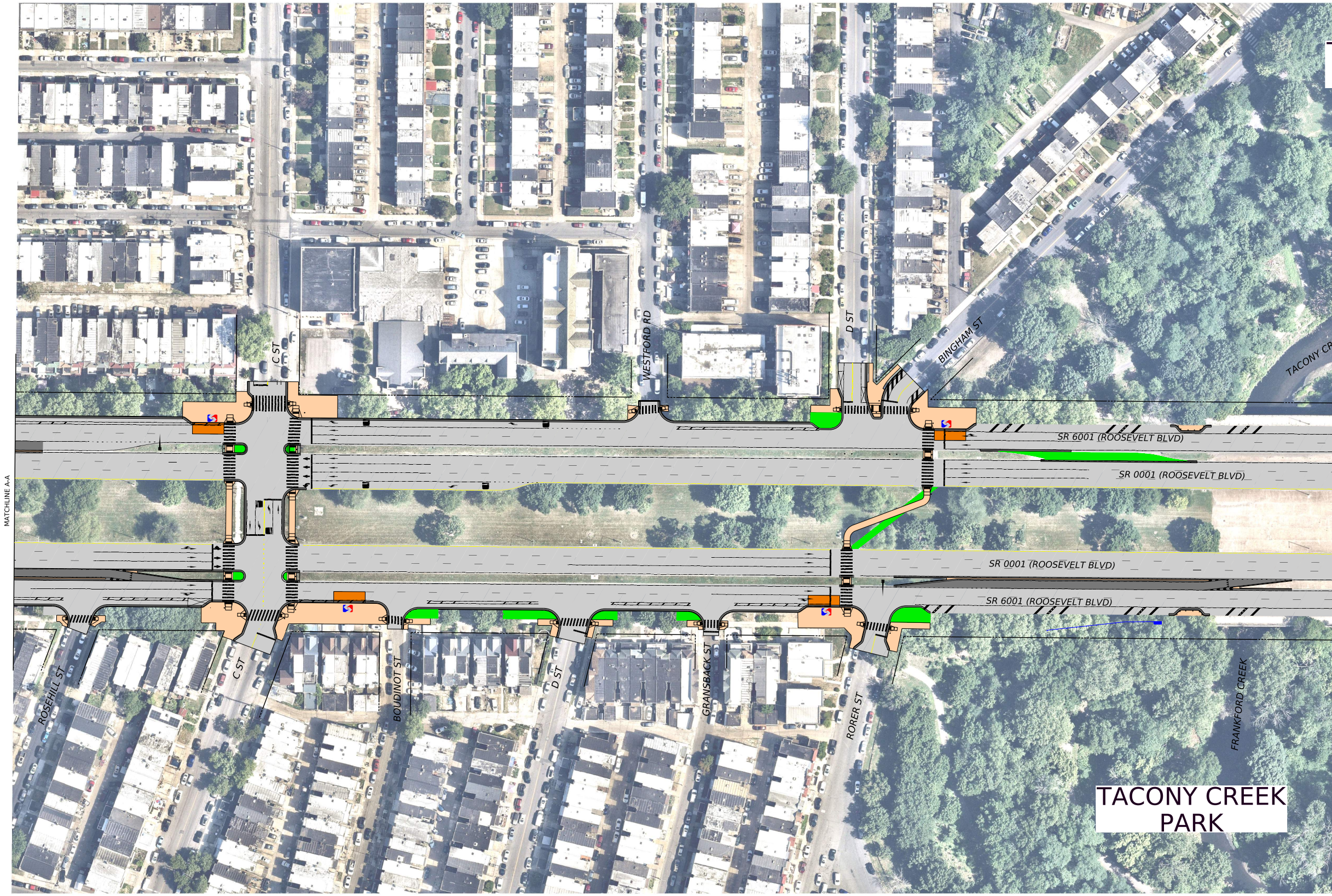
C ST
WESTFORD RD
D ST
BINGHAM ST
TACONY CR
SR 6001 (ROOSEVELT BLVD)
SR 0001 (ROOSEVELT BLVD)
MATCHLINE A-A
SR 0001 (ROOSEVELT BLVD)
SR 6001 (ROOSEVELT BLVD)
ROSEHILL ST
C ST
BOUDINOT ST
D ST
GRANSBACK ST
RORER ST
FRANKFORD CREEK
TACONY CREEK PARK

OPERATOR: slepera
FILE NAME: pw://rkk-pw.bentley.com:rkk-pw-01/Documents/Projects/2024/24031_RooseveltB/Graphics/Public Involvement/67 0001 RB1_PINV_ROLL 2.dgn

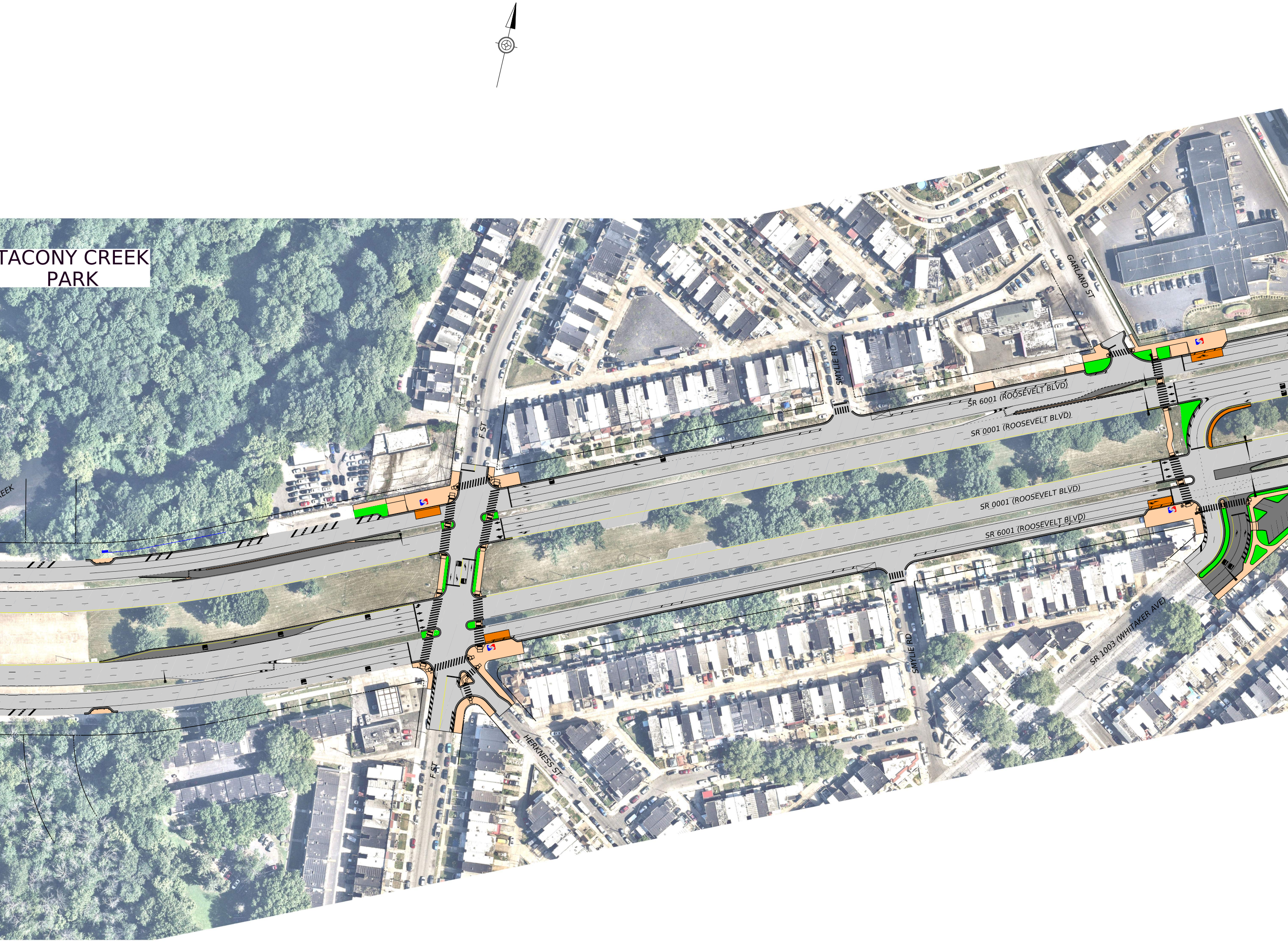
TACONY CREEK PARK
EEK
F ST
SMYLIE RD
GARLAND ST
SR 6001 (ROOSEVELT BLVD)
SR 0001 (ROOSEVELT BLVD)
SR 0001 (ROOSEVELT BLVD)
SR 6001 (ROOSEVELT BLVD)
SMYLIE RD
SR 1003 (WHITAKER AVE)
HERKNESS ST
F ST

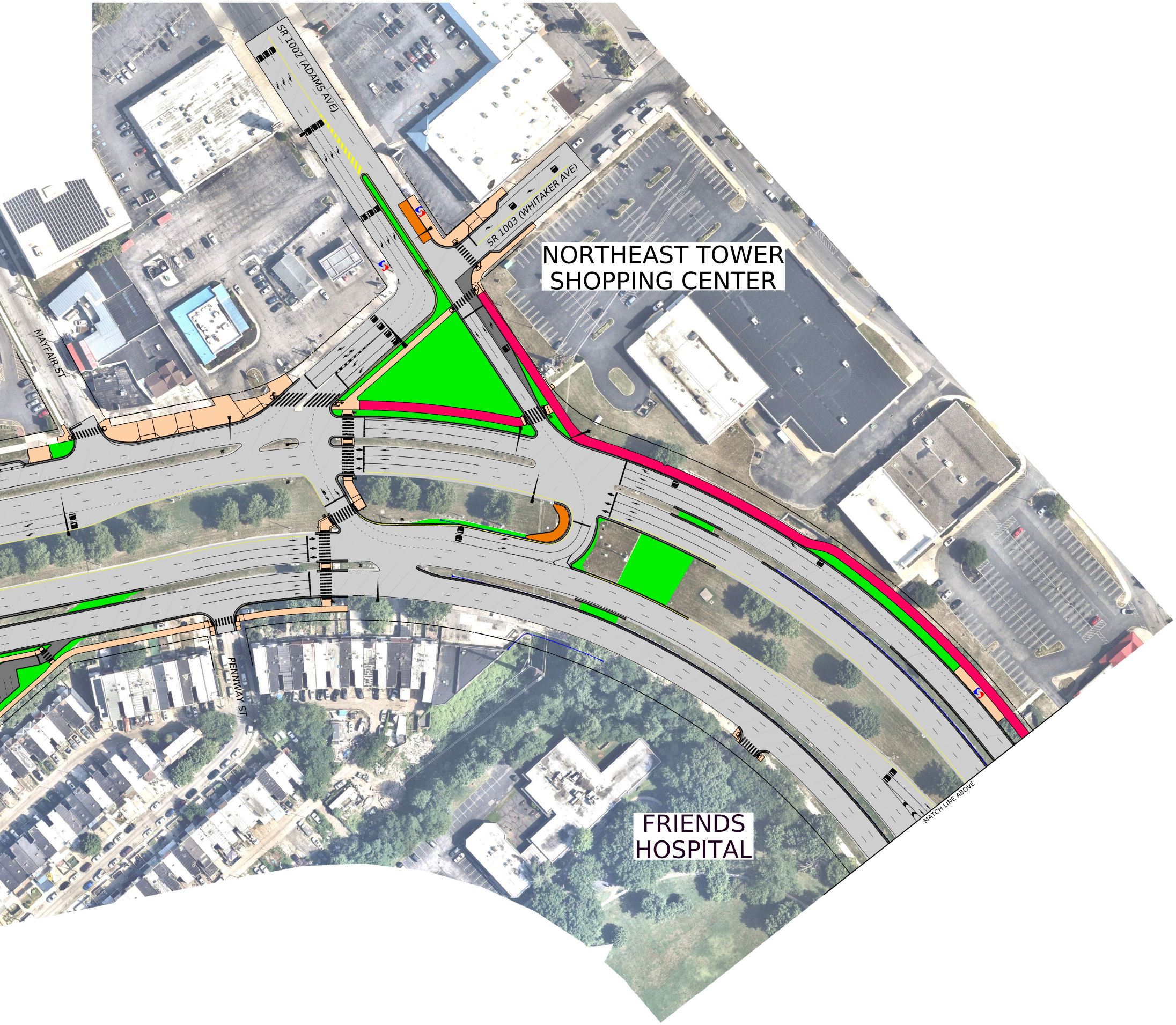
SR 1002 (ADAMS AVE)
SR 1003 (WHITAKER AVE)
NORTHEAST TOWER SHOPPING CENTER
MAYFAIR ST
PENNWAY ST
FRIENDS HOSPITAL
MATCH LINE ABOVE



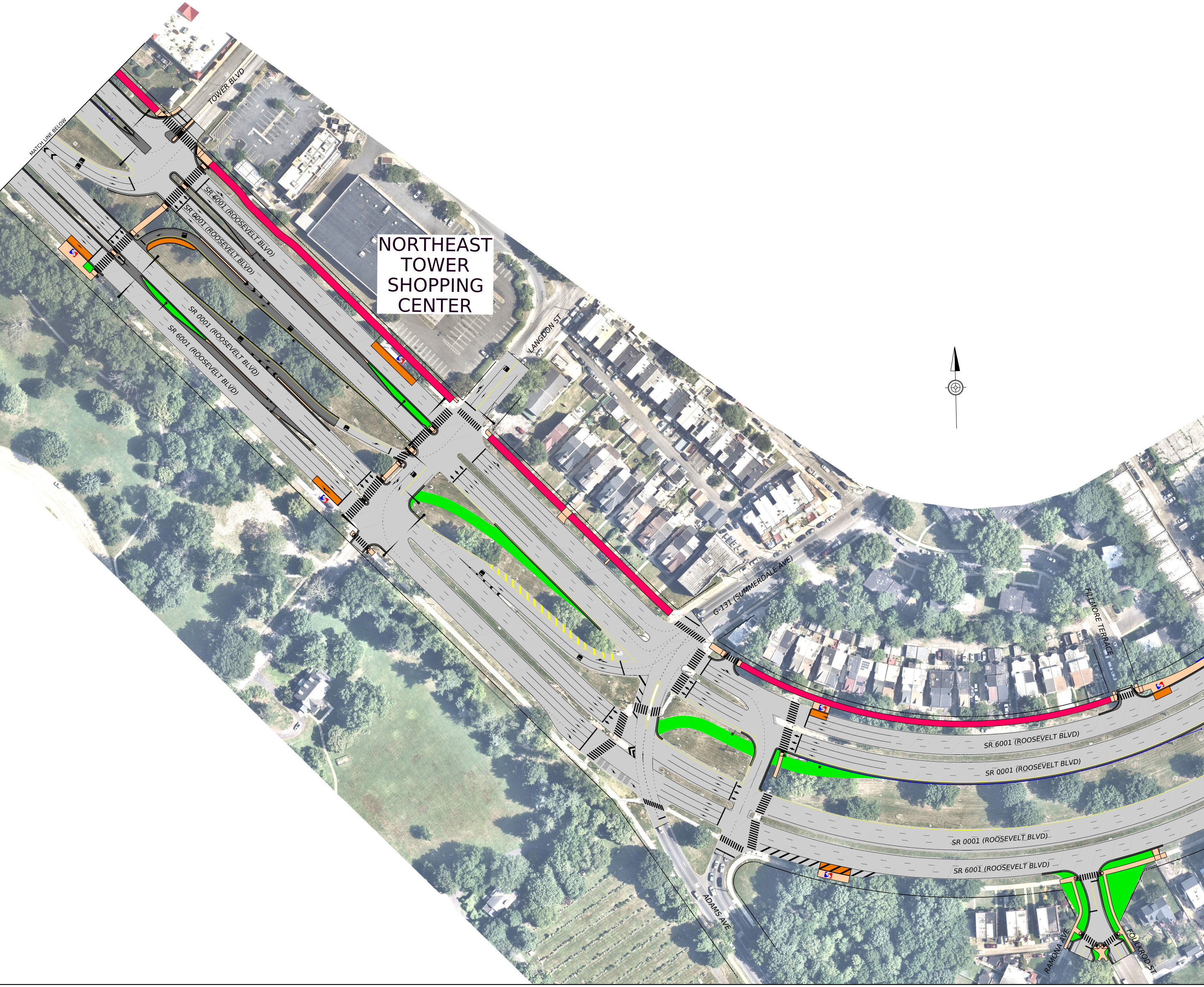
NORTHEAST
TOWER
SHOPPING
CENTER
MATCH LINE BELOW
TOWER BLVD
SR 6001 (ROOSEVELT BLVD)
SR 0001 (ROOSEVELT BLVD)
SR 0001 (ROOSEVELT BLVD)
SR 6001 (ROOSEVELT BLVD)
LANGDON ST
G-131 (SUMMERDALE AVE)
FILLMORE TERRACE
SR 6001 (ROOSEVELT BLVD)
SR 0001 (ROOSEVELT BLVD)
SR 0001 (ROOSEVELT BLVD)
SR 6001 (ROOSEVELT BLVD)
ADAMS AVE
RAMONA AVE
FOULKROD ST

DISTRICT	COUNTY	ROUTE	SECTION	SHEET
				OF

REV NO	REVISIONS	DATE	BY	APPD

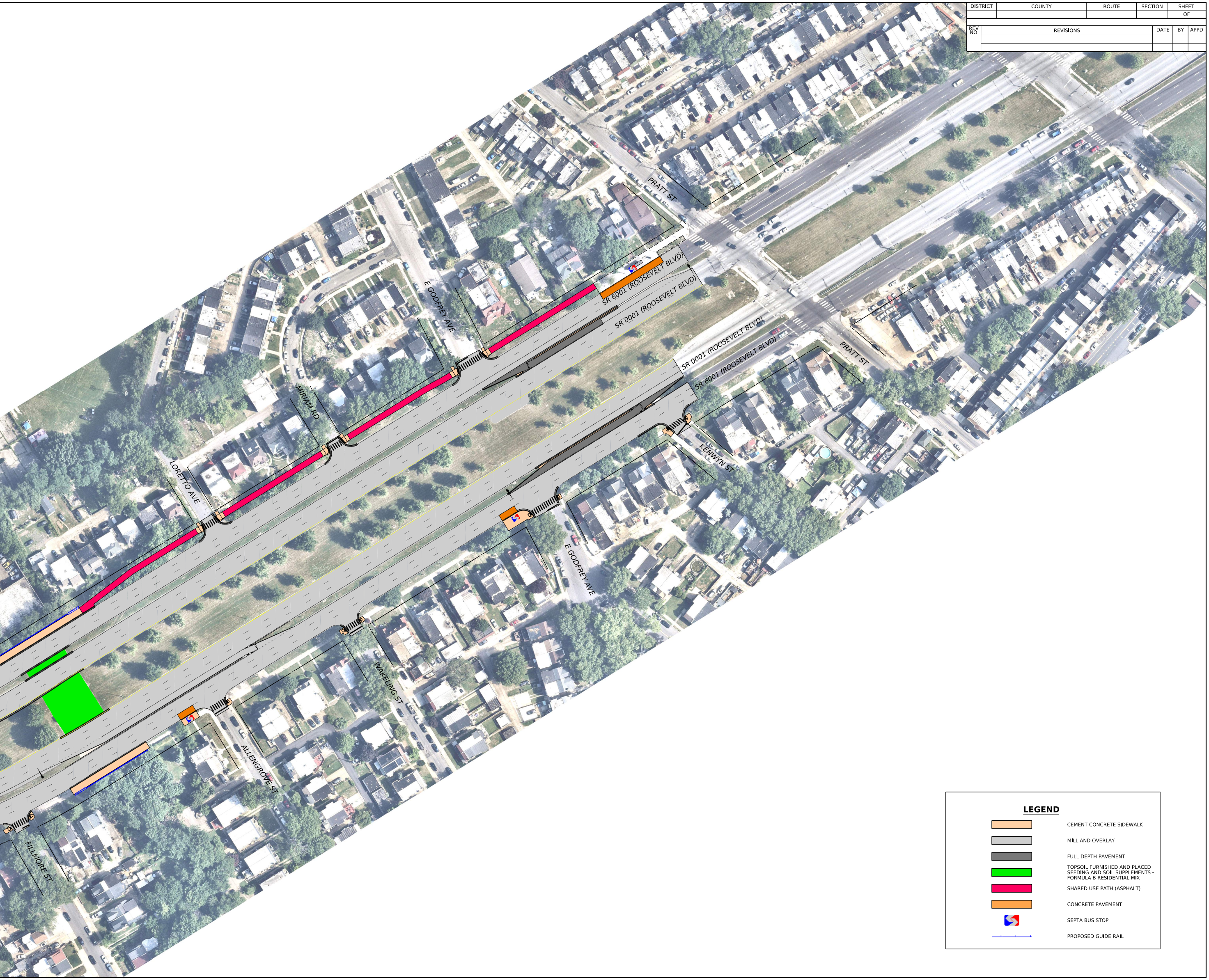
PRATT ST
SR 6001 (ROOSEVELT BLVD)
SR 0001 (ROOSEVELT BLVD)
E GODFREY AVE
MIRIAM RD
LORETTO AVE
SR 0001 (ROOSEVELT BLVD)
SR 6001 (ROOSEVELT BLVD)
PRATT ST
KENWYN ST
E GODFREY AVE
WAKELING ST
ALLENGROVE ST
FILLMORE ST

LEGEND

🟫	CEMENT CONCRETE SIDEWALK
⬜	MILL AND OVERLAY
⬛	FULL DEPTH PAVEMENT
🟩	TOPSOIL FURNISHED AND PLACED SEEDING AND SOIL SUPPLEMENTS - FORMULA B RESIDENTIAL MIX
🟥	SHARED USE PATH (ASPHALT)
🟧	CONCRETE PAVEMENT
S	SEPTA BUS STOP
—	PROPOSED GUIDE RAIL