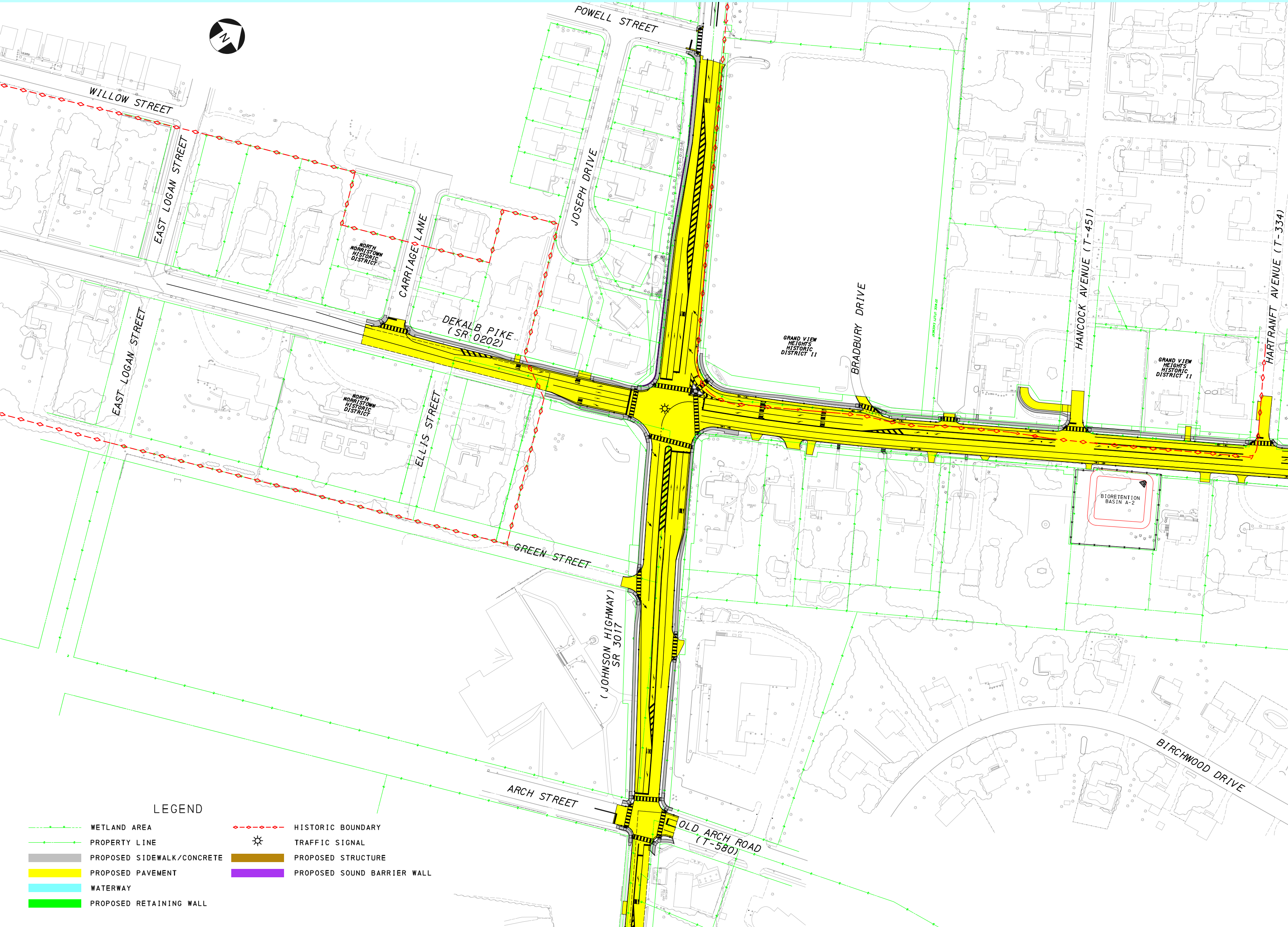
N
POWELL STREET
WILLOW STREET
EAST LOGAN STREET
JOSEPH DRIVE
CARRIAGE LANE
NORTH NORRISTOWN HISTORIC DISTRICT
DEKALB PIKE (SR 0202)
GRAND VIEW HEIGHTS HISTORIC DISTRICT II
BRADBURY DRIVE
HANCOCK AVENUE (T-451)
GRAND VIEW HEIGHTS HISTORIC DISTRICT II
HARTRANFT AVENUE (T-334)
EAST LOGAN STREET
NORTH NORRISTOWN HISTORIC DISTRICT
ELLIS STREET
BIORETENTION BASIN A-2
GREEN STREET
(JOHNSON HIGHWAY) SR 3017
BIRCHWOOD DRIVE
ARCH STREET
OLD ARCH ROAD (T-580)
LEGEND
WETLAND AREA
PROPERTY LINE
PROPOSED SIDEWALK/CONCRETE
PROPOSED PAVEMENT
WATERWAY
PROPOSED RETAINING WALL
HISTORIC BOUNDARY
TRAFFIC SIGNAL
PROPOSED STRUCTURE
PROPOSED SOUND BARRIER WALL

202

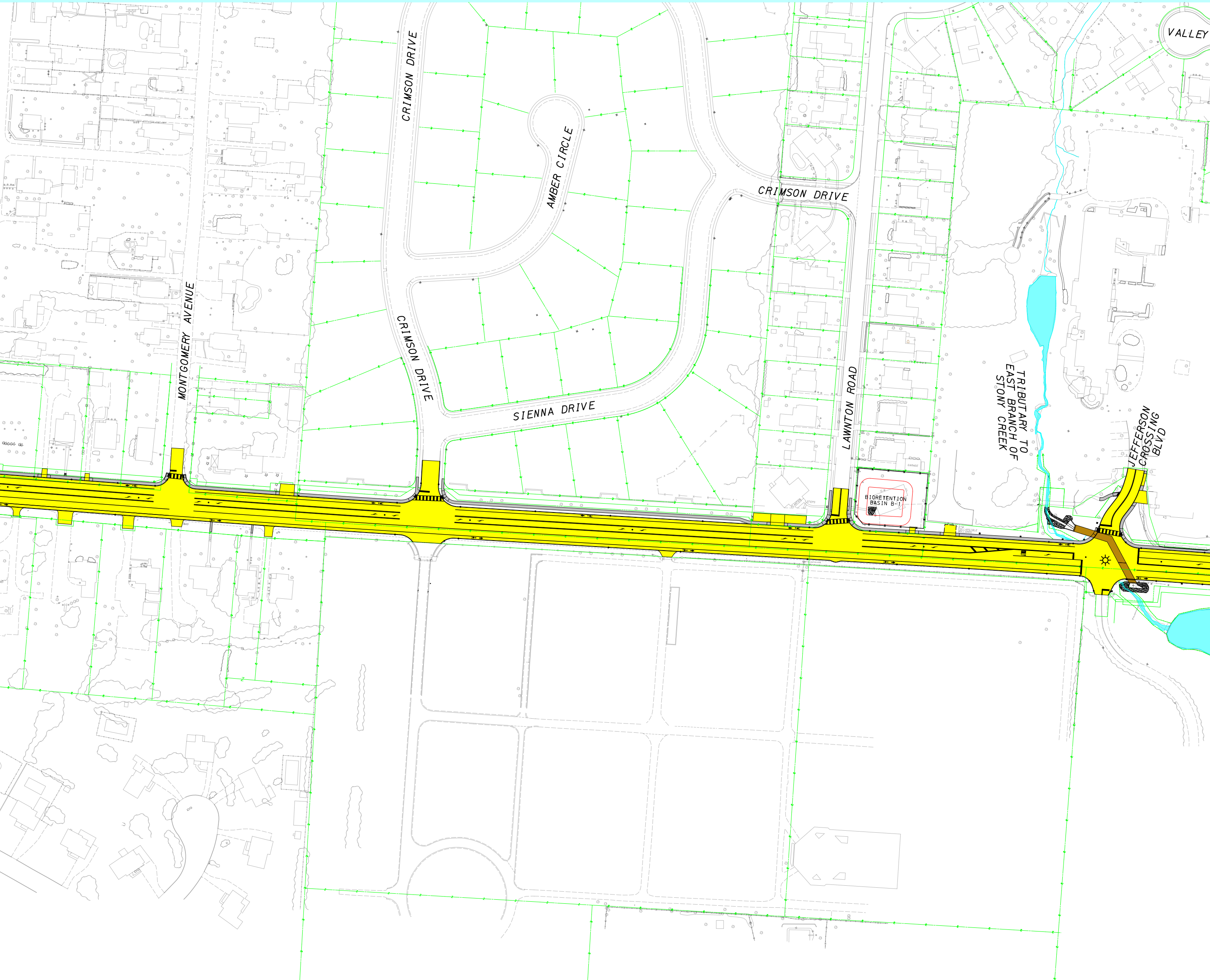
VALLEY
CRIMSON DRIVE
AMBER CIRCLE
CRIMSON DRIVE
CRIMSON DRIVE
MONTGOMERY AVENUE
SIENNA DRIVE
LAWNTON ROAD
TRIBUTARY TO EAST BRANCH OF STONY CREEK
JEFFERSON CROSSING BLVD
GARAGE
PLANTER
STEPS
BIORETENTION BASIN B-1
CONC
3"Ø COLLAPSIBLE BOLLARDS
ONLY

U.S. ROUTE 202 IMPROVEMENT PROJECT S.R. 0202, SECTION 61S

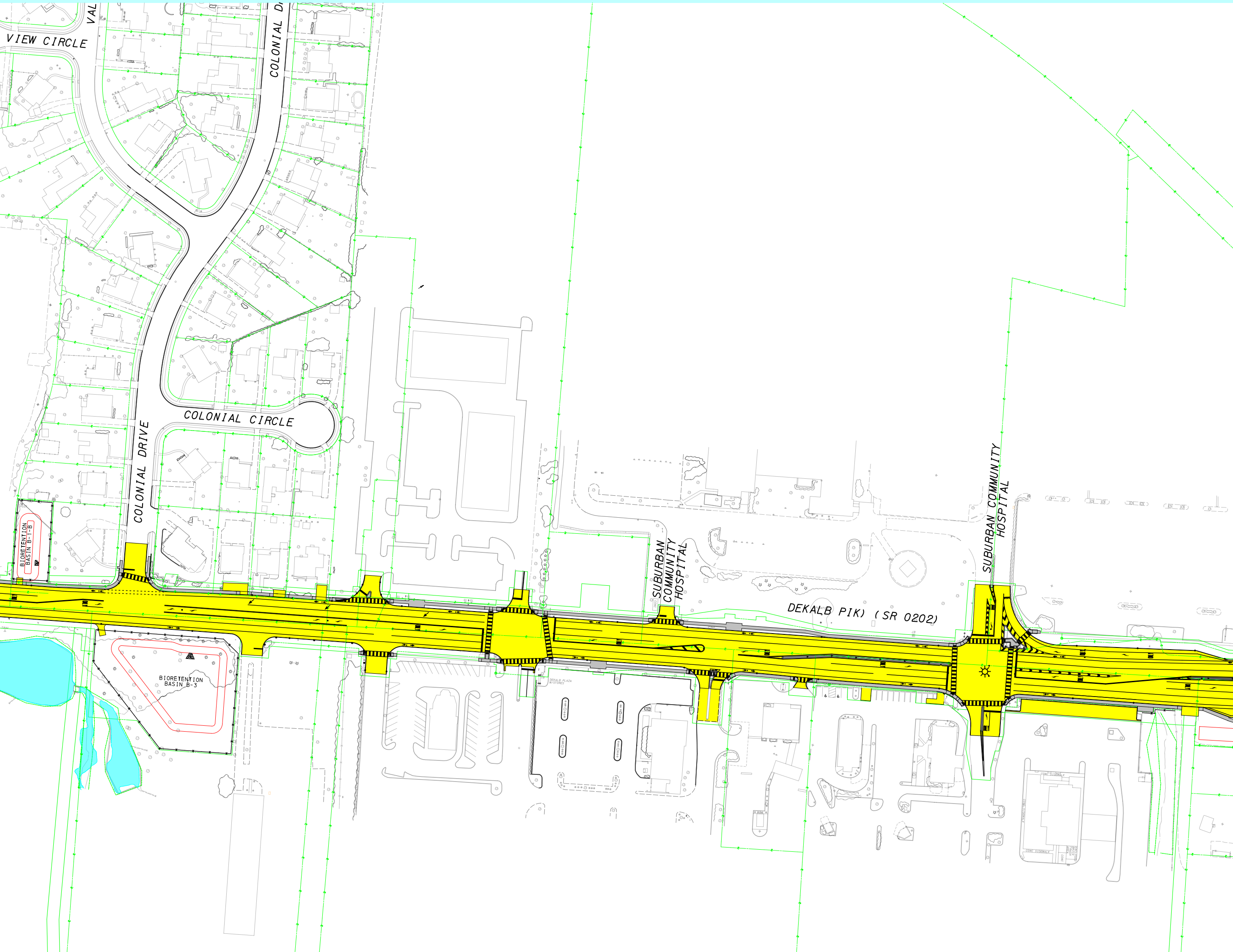
VIEW CIRCLE
VAL
COLONIAL DR
COLONIAL CIRCLE
COLONIAL DRIVE
BIORETENTION BASIN B-1-B
BIORETENTION BASIN B-3
SUBURBAN COMMUNITY HOSPITAL
DEKALB PIK) (SR 0202)
SUBURBAN COMMUNITY HOSPITAL

CONSTRUCTION PLAN

50 0 50 100
SCALE IN FEET

AECOM

U.S. Department of Transportation
Federal Highway Administration

pennsylvania
DEPARTMENT OF TRANSPORTATION

PennDOT Local Technical Assistance Program

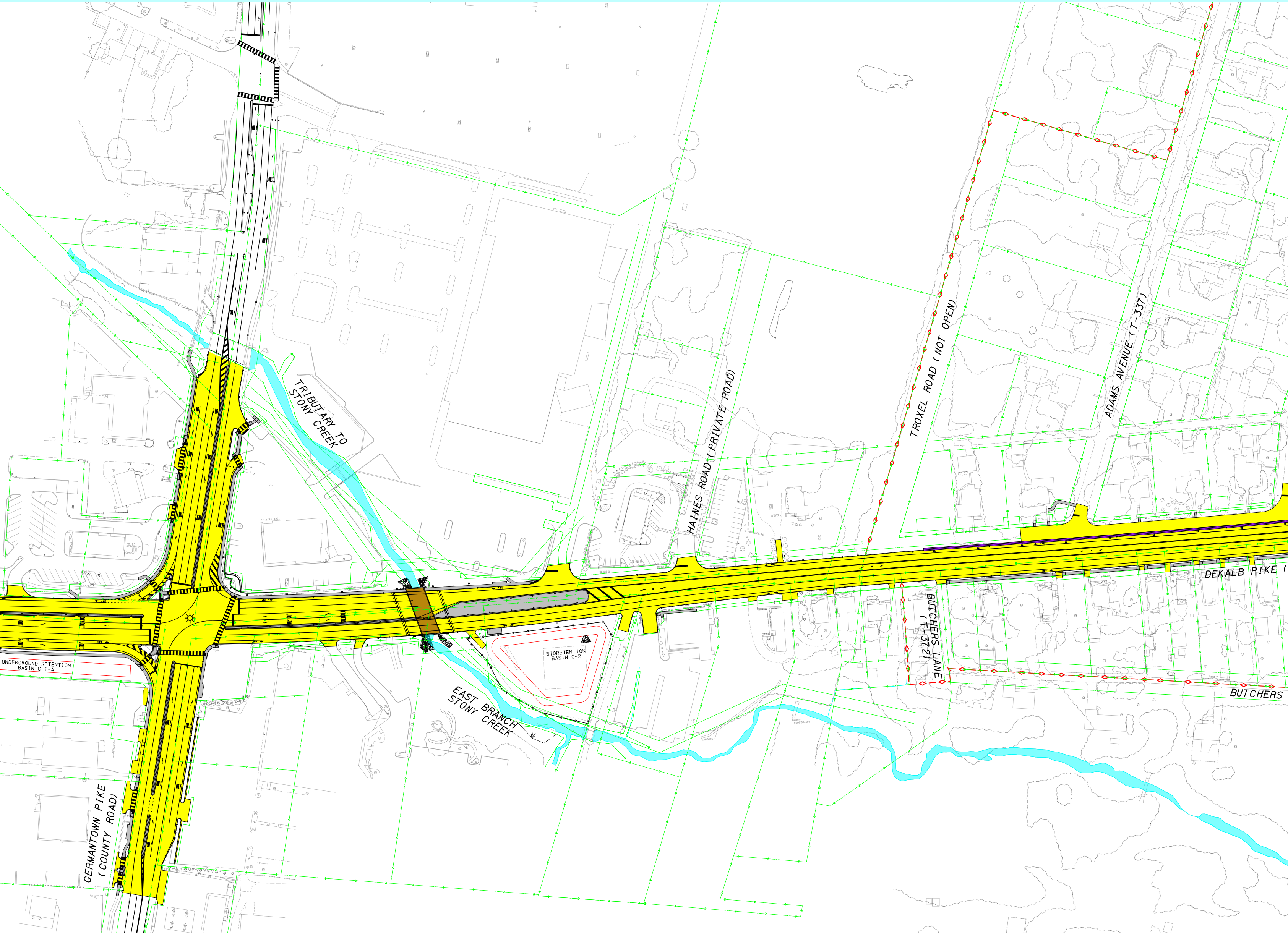
TRIBUTARY TO STONY CREEK
HAINES ROAD (PRIVATE ROAD)
TROXEL ROAD (NOT OPEN)
ADAMS AVENUE (T-337)
DEKALB PIKE (
BUTCHERS LANE (T-372)
BUTCHERS
UNDERGROUND RETENTION BASIN C-1-A
BIORETENTION BASIN C-2
EAST BRANCH STONY CREEK
GERMANTOWN PIKE (COUNTY ROAD)

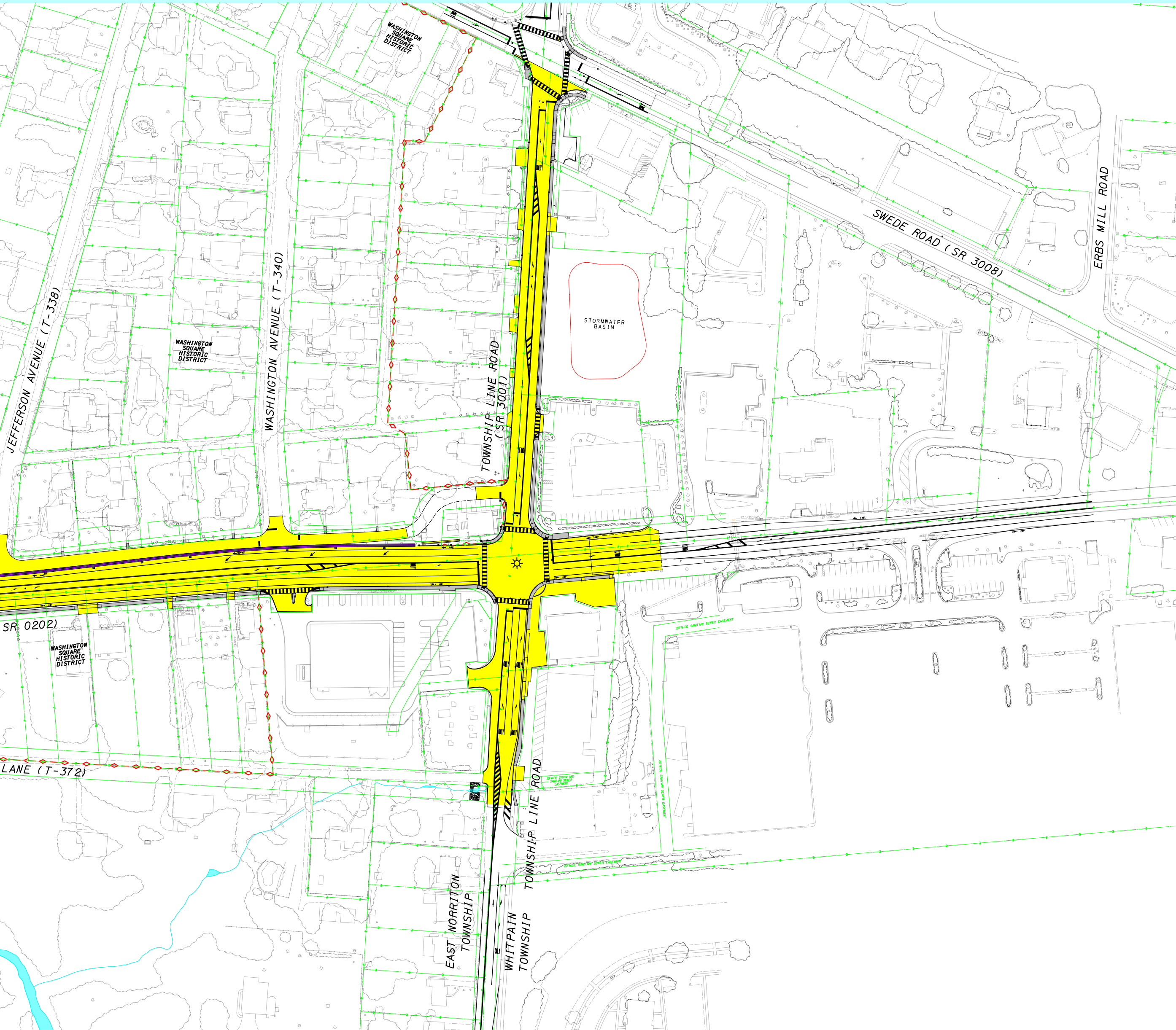
WASHINGTON SQUARE HISTORIC DISTRICT
SWEDE ROAD (SR 3008)
ERBS MILL ROAD
STORMWATER BASIN
JEFFERSON AVENUE (T-338)
WASHINGTON AVENUE (T-340)
WASHINGTON SQUARE HISTORIC DISTRICT
TOWNSHIP LINE ROAD (SR 3001)
SR 0202)
WASHINGTON SQUARE HISTORIC DISTRICT
20' WIDE SANITARY SEWER EASEMENT
LANE (T-372)
20' WIDE STORM AND SANITARY SEWER EASEMENT
ONLY
TOWNSHIP LINE ROAD
EAST NORRITON TOWNSHIP
WHITPAIN TOWNSHIP