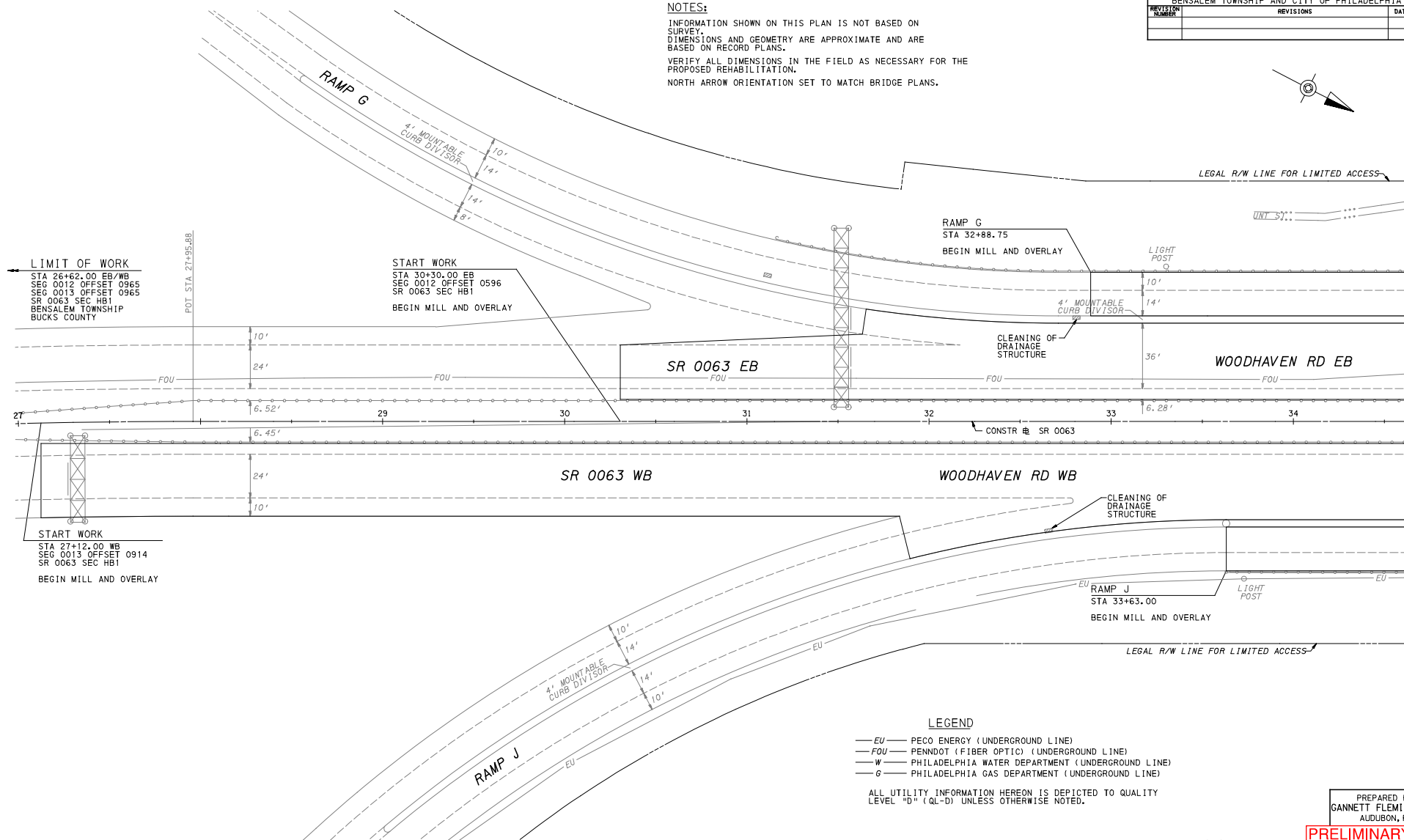
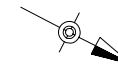


SHEET 1 OF 4
+ SUPPLEMENTAL
DWGS.
S-XXXXX

INFORMATION SHOWN ON THIS PLAN IS NOT BASED ON SURVEY. DIMENSIONS AND GEOMETRY ARE APPROXIMATE AND ARE BASED ON RECORD PLANS. VERIFY ALL DIMENSIONS IN THE FIELD AS NECESSARY FOR THE PROPOSED REHABILITATION. NORTH ARROW ORIENTATION SET TO MATCH BRIDGE PLANS.



SEE SHEET 11

PREPARED BY:
GANNETT FLEMING, INC.
AUDUBON, PA

PRELIMINARY
NOT FOR
CONSTRUCTION
JUNE 2025

SR 0063
ROADWAY PLAN

SCALE

0 25 50 FEET

A horizontal scale bar with tick marks at 0, 25, and 50 feet. The text "0 25 50 FEET" is positioned above the bar.

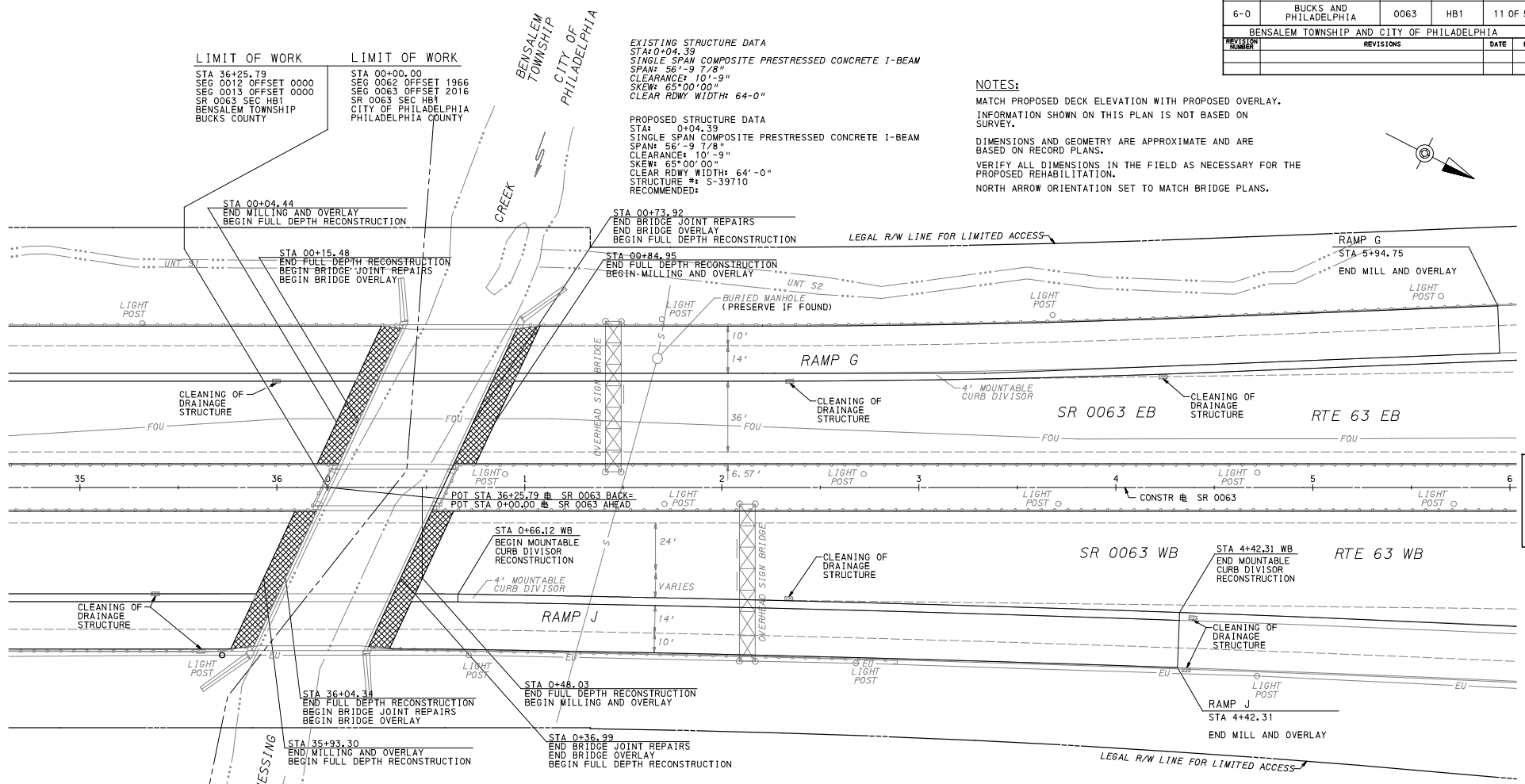
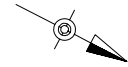
FILE NAME: pwt\gfn\pwt-pw-bentley.com gfn\pwt-pw-01\Documents\Projects\62315_Group 1\OUTPUT\COMP_10 - SR0063 Woodhaven Rd WB\Group X\Gannett Fleming\ROAD\PL0T\SR0063r.p02.dgn
DATE: 13/26/2024

SEE SHEET 10

SEE SHEET 12

DISTRICT	COUNTY	ROUTE	SECTION	SHEET
6-0	BUCKS AND PHILADELPHIA	0063	HB1	11 OF 51
BENSLEM TOWNSHIP AND CITY OF PHILADELPHIA				
REVISION NUMBER	REVISIONS	DATE	BY	

NOTES:
MATCH PROPOSED DECK ELEVATION WITH PROPOSED OVERLAY.
INFORMATION SHOWN ON THIS PLAN IS NOT BASED ON SURVEY.
DIMENSIONS AND GEOMETRY ARE APPROXIMATE AND ARE BASED ON RECORD PLANS.
VERIFY ALL DIMENSIONS IN THE FIELD AS NECESSARY FOR THE PROPOSED REHABILITATION.
NORTH ARROW ORIENTATION SET TO MATCH BRIDGE PLANS.



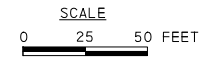
LEGEND

- FULL DEPTH RECONSTRUCTION
- PECO ENERGY (UNDERGROUND LINE)
- PENNDOT (FIBER OPTIC) (UNDERGROUND LINE)
- PHILADELPHIA WATER DEPARTMENT (UNDERGROUND LINE)
- PHILADELPHIA GAS DEPARTMENT (UNDERGROUND LINE)

ALL UTILITY INFORMATION HEREON IS DEPICTED TO QUALITY LEVEL "D" (QL-D) UNLESS OTHERWISE NOTED.

EXISTING STRUCTURE DATA
STA: 36+46.61
SINGLE SPAN COMPOSITE PRESTRESSED CONCRETE I-BEAM
SPAN: 56'-9 7/8"
CLEARANCE: 10'-2"
SKEW: 65°00'00"
CLEAR RDMY WIDTH: 64'-0"
STRUCTURE #: S-5386A & S-22550

PROPOSED STRUCTURE DATA
STA: 36+46.61
SINGLE SPAN COMPOSITE PRESTRESSED CONCRETE I-BEAM
SPAN: 56'-9 7/8"
CLEARANCE: 10'-2"
SKEW: 65°00'00"
CLEAR RDMY WIDTH: 64'-0"
STRUCTURE #: S-39713
RECOMMENDED:



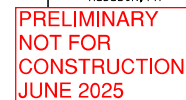
SR 0063
ROADWAY PLAN

PREPARED BY:
GANNETT FLEMING, INC.
AUDUBON, PA

**PRELIMINARY
NOT FOR
CONSTRUCTION
JUNE 2025**

INFORMATION SHOWN ON THIS PLAN IS NOT BASED ON SURVEY. DIMENSIONS AND GEOMETRY ARE APPROXIMATE AND ARE BASED ON RECORD PLANS. VERIFY ALL DIMENSIONS IN THE FIELD AS NECESSARY FOR THE PROPOSED REHABILITATION. NORTH ARROW ORIENTATION SET TO MATCH BRIDGE PLANS.

PREPARED BY:
GANNETT FLEMING, INC.
AUDUBON, PA



SR 0063
ROADWAY PLAN

LEGEND

—EU— PECO ENERGY (UNDERGROUND LINE)
—FOU— PENNDOT (FIBER OPTIC) (UNDERGROUND LINE)
—W— PHILADELPHIA WATER DEPARTMENT (UNDERGROUND LINE)
—G— PHILADELPHIA GAS DEPARTMENT (UNDERGROUND LINE)

ALL UTILITY INFORMATION HEREON IS DEPICTED TO QUALITY
LEVEL "D" (QL-D) UNLESS OTHERWISE NOTED.

SCALE

0 25 50 FEET