PLOTTED: $$$$DATE$$$

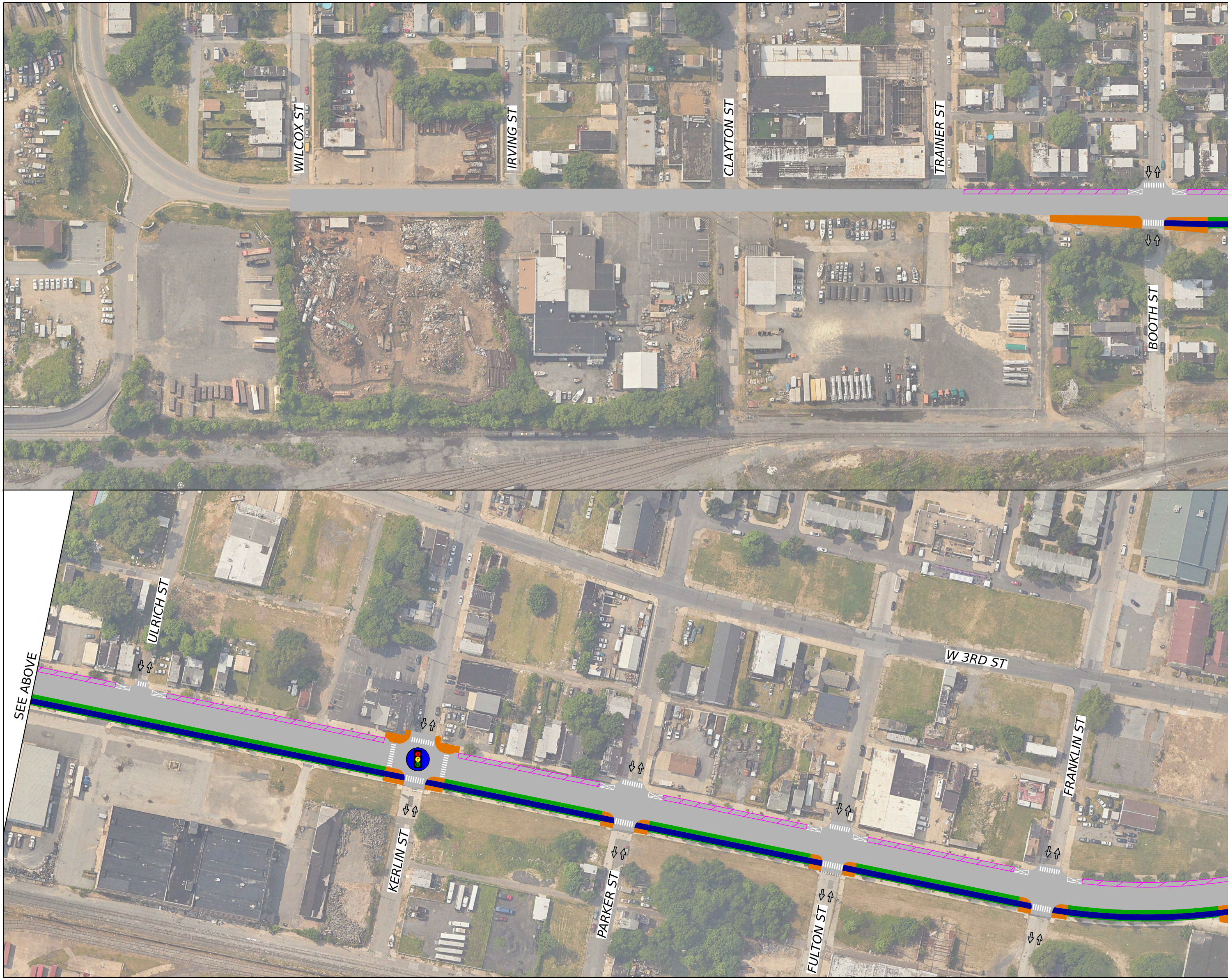
WILCOX ST
IRVING ST
CLAYTON ST
TRAINER ST
BOOTH ST
SEE ABOVE
ULRICH ST
KERLIN ST
PARKER ST
FULTON ST
W 3RD ST
FRANKLIN ST

OPERATOR: PERONIAM
FILE NAME: $$designfile$$

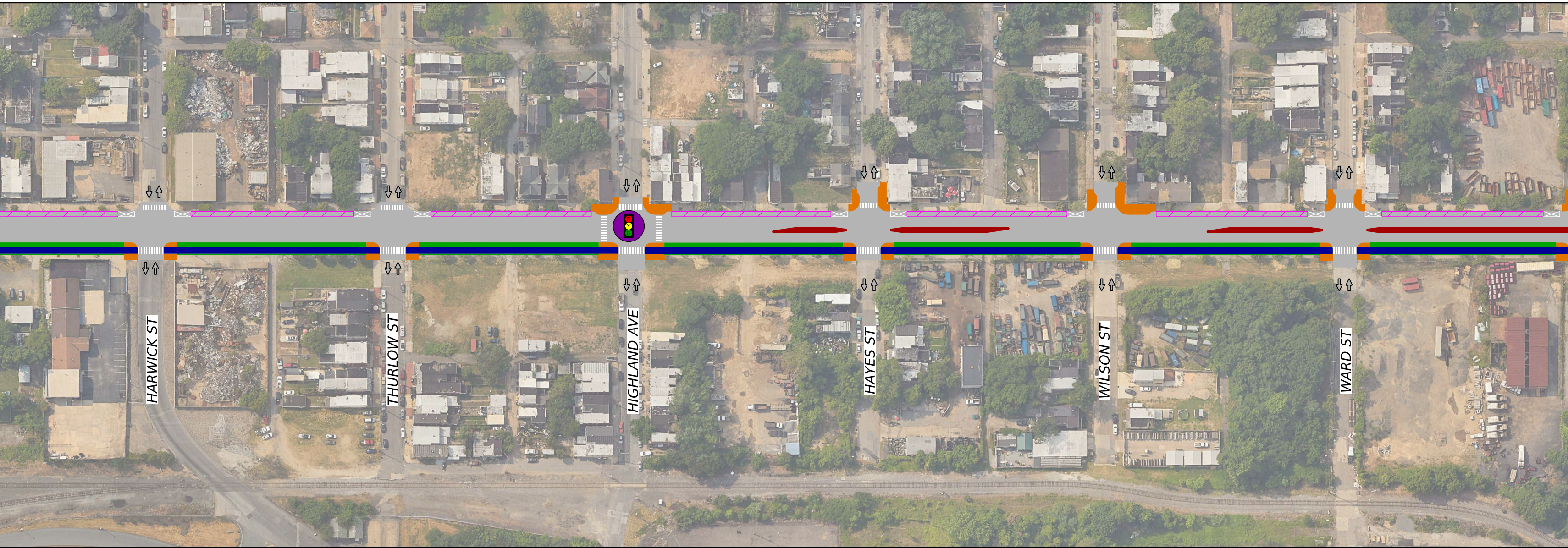
HARWICK ST
THURLOW ST
HIGHLAND AVE
HAYES ST
WILSON ST
WARD ST

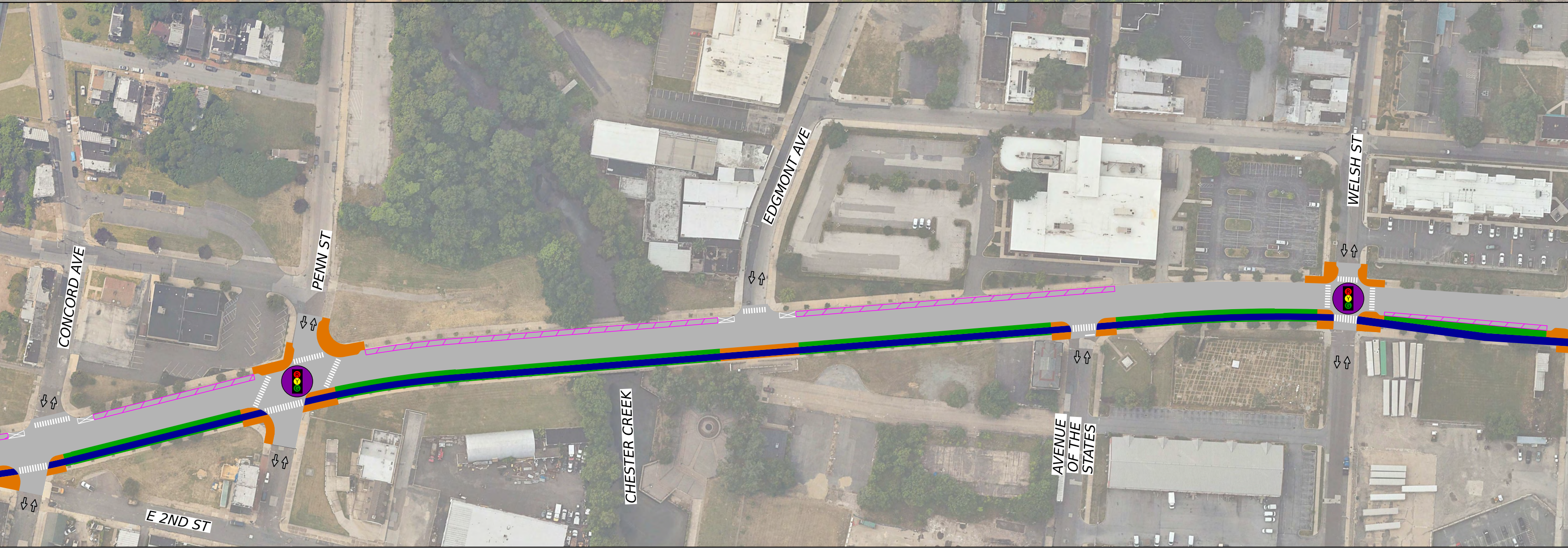
CONCORD AVE
PENN ST
E 2ND ST
CHESTER CREEK
EDGMONT AVE
AVENUE OF THE STATES
WELSH ST

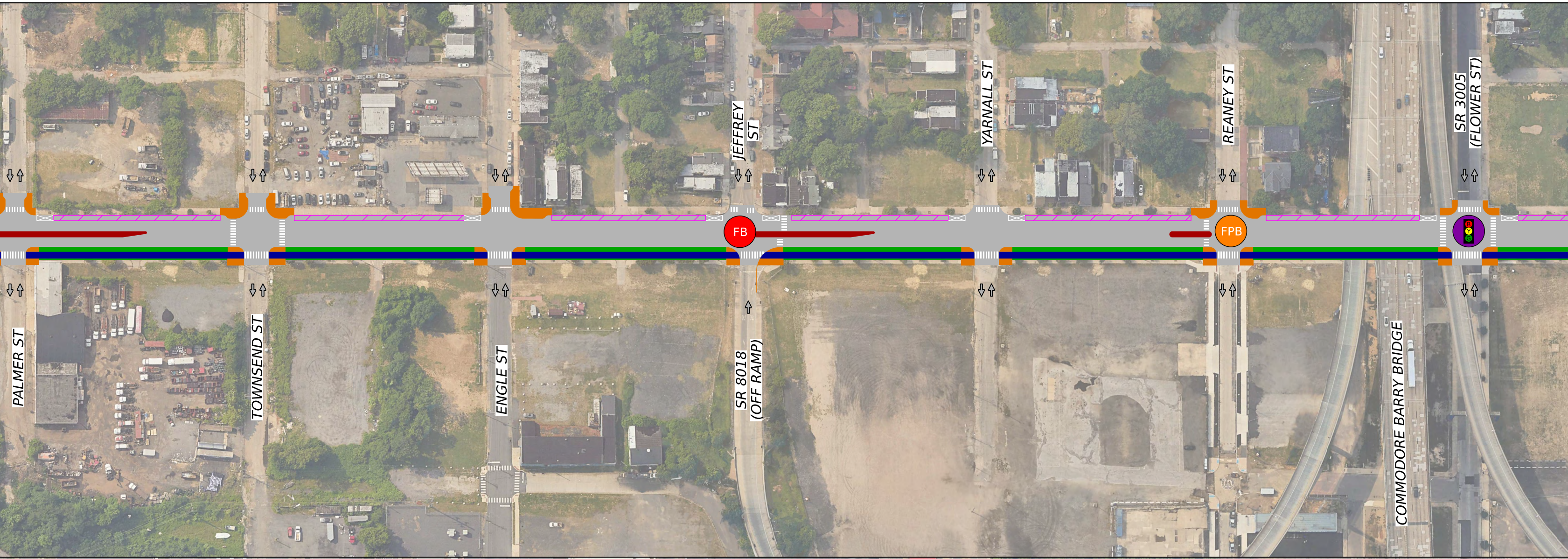
PALMER ST
TOWNSEND ST
ENGLE ST
JEFFREY ST
SR 8018 (OFF RAMP)
FB
YARNALL ST
REANEY ST
FPB
COMMODORE BARRY BRIDGE
SR 3005 (FLOWER ST)

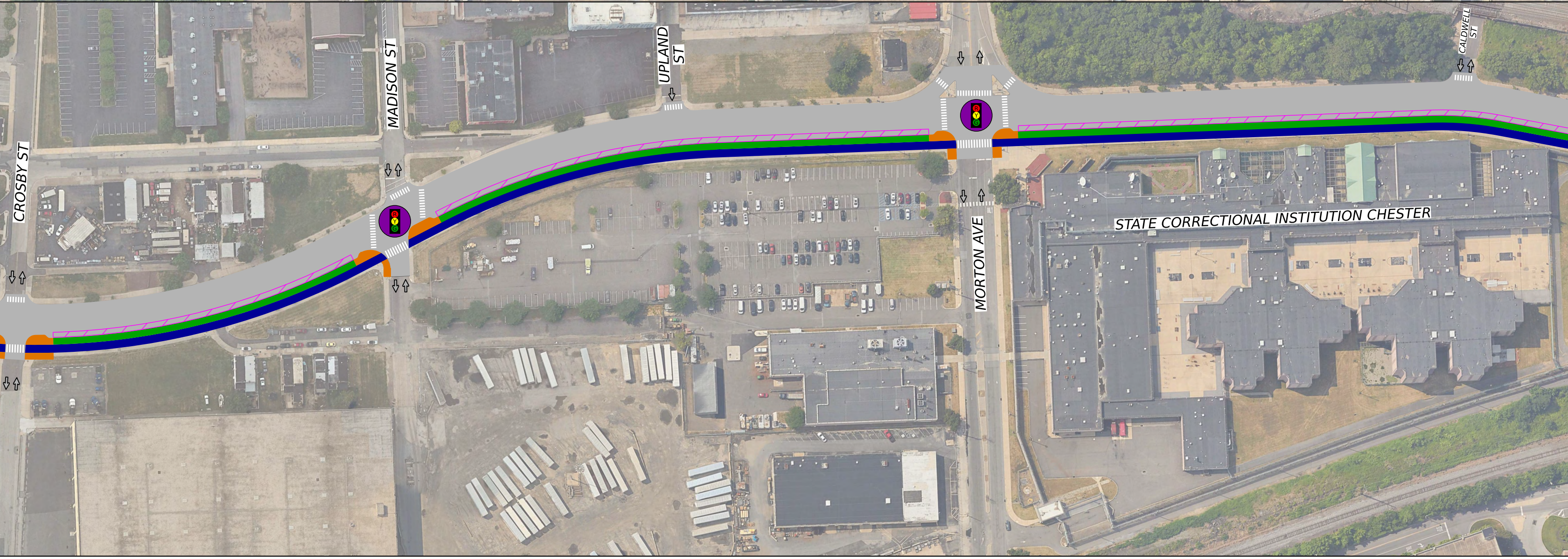
CROSBY ST
MADISON ST
UPLAND ST
MORTON AVE
CALDWELL ST
STATE CORRECTIONAL INSTITUTION CHESTER

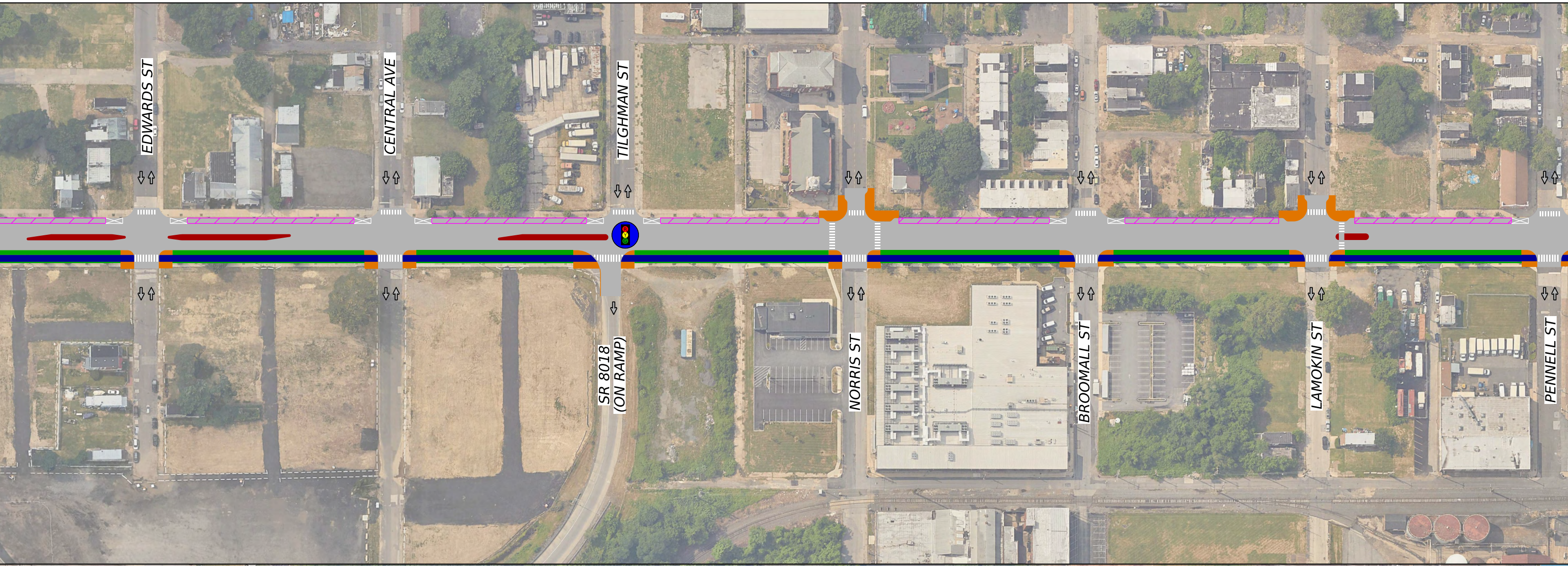
EDWARDS ST
CENTRAL AVE
TILGHMAN ST
SR 8018 (ON RAMP)
NORRIS ST
BROOMALL ST
LAMOKIN ST
PENNELL ST


HINKSON ST
HARRAH'S BLVD
RIDLEY CREEK

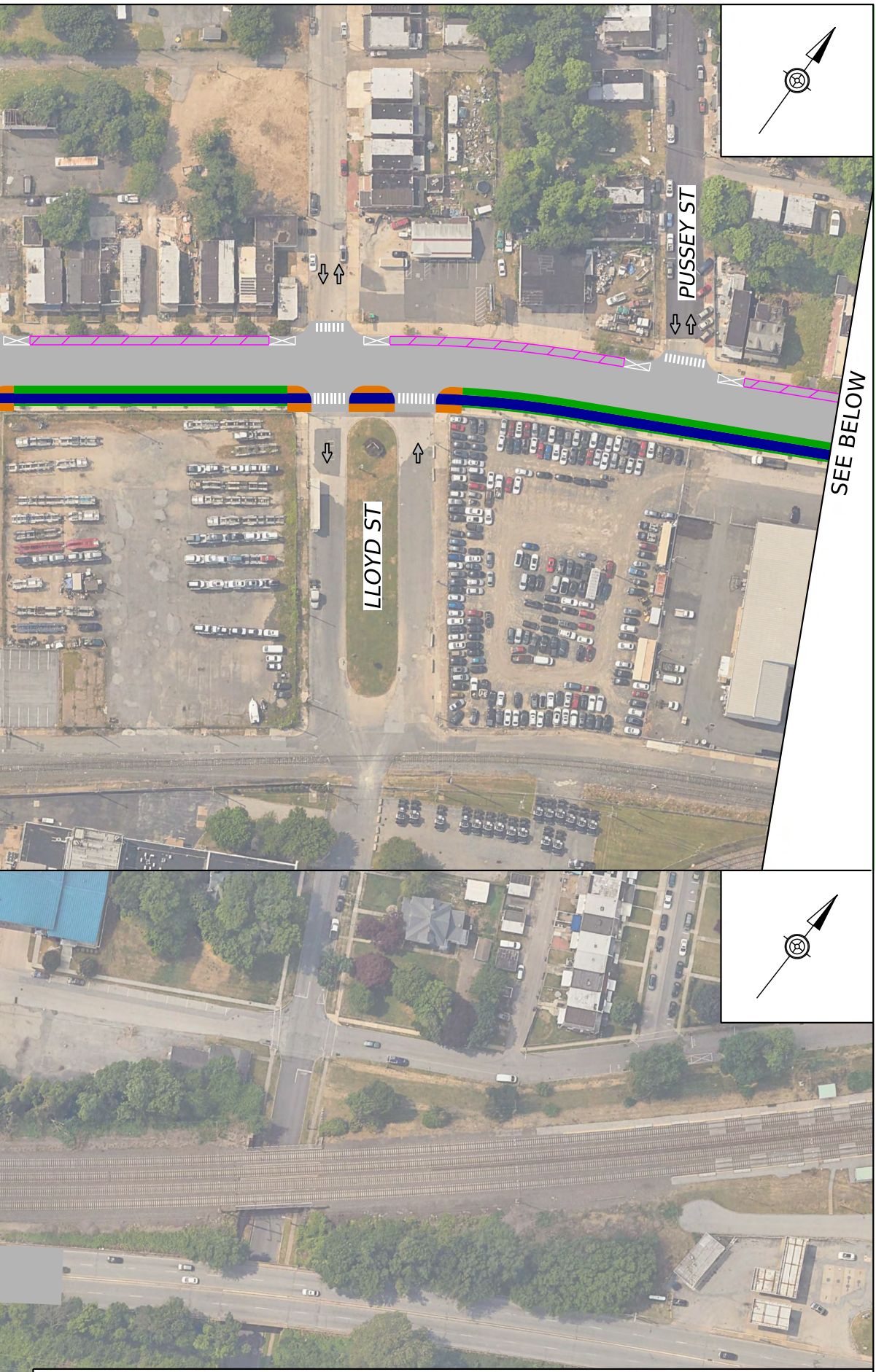
PUSSEY ST
LLOYD ST
SEE BELOW

SR 0013 SEC DCS/PA 291

LEGEND

🟦	- PROPOSED SHARED-USE PATH	●	- PROPOSED TRAFFIC SIGNAL
🟧	- PROPOSED SIDEWALK/CURB EXTENSION	●	- *EXISTING TRAFFIC SIGNAL*
🟩	- PROPOSED VEGETATE MEDIAN	FPB	- *EXISTING FLASHING PEDESTRIAN BEACON*
🟥	- PROPOSED MEDIAN	FB	- *EXISTING FLASHING WARNING BEACON*
▨	- PROPOSED ON STREET PARKING	⇨	- TRAFFIC FLOW ARROW
☒	- PROPOSED ON STREET PARKING RESTRICTION	▮▮▮▮	- PROPOSED CROSSWALK
⬜	- *EXISTING PAVEMENT*		

CDM Smith

pennsylvania
DEPARTMENT OF TRANSPORTATION

0 50 100
SCALE IN FEET

NOTE:
THE LEGEND INDICATES POTENTIAL LOCATIONS FOR PROPOSED SAFETY COUNTERMEASURES

Imagery ©2020 [illegible]