

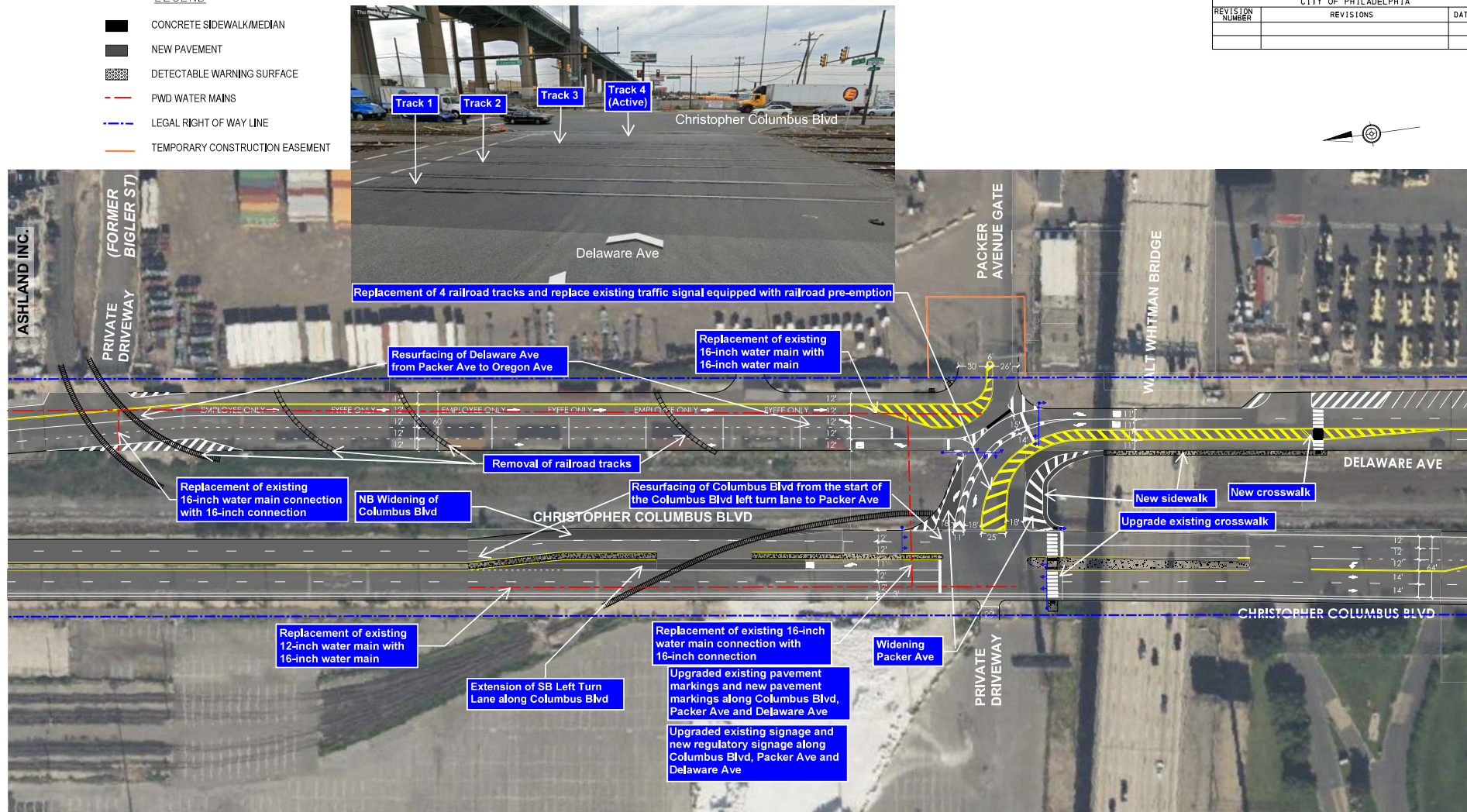
PLOTTED: 01/01/2025 10:00 AM

OPERATOR: 01/01/2025 10:00 AM

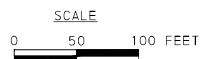
### LEGEND

- CONCRETE SIDEWALK/MEDIAN
- NEW PAVEMENT
- DETECTABLE WARNING SURFACE
- PWD WATER MAINS
- LEGAL RIGHT OF WAY LINE
- TEMPORARY CONSTRUCTION EASEMENT

DISTRICT	COUNTY	ROUTE	SECTION	SHEET
6-0	PHILADELPHIA	--	--	01 OF 02
CITY OF PHILADELPHIA				
REVISION NUMBER	REVISIONS	DATE	BY	



S.R. 0000, Section CPD  
Columbus Boulevard/Packer Avenue/Delaware  
Avenue Intersection Improvements  
City of Philadelphia, Pennsylvania  
MPMS 81304  
January 24, 2025





PLOTTED: 1/24/2025 11:00 AM

DISTRICT	COUNTY	ROUTE	SECTION	SHEET	
6-0	PHILADELPHIA	--	--	02 OF 02	
CITY OF PHILADELPHIA					
REVISION NUMBER	REVISIONS			DATE	BY

#### LEGEND

- MILLING/OVERLAY
- PWD WATER MAINS
- LEGAL RIGHT OF WAY LINE

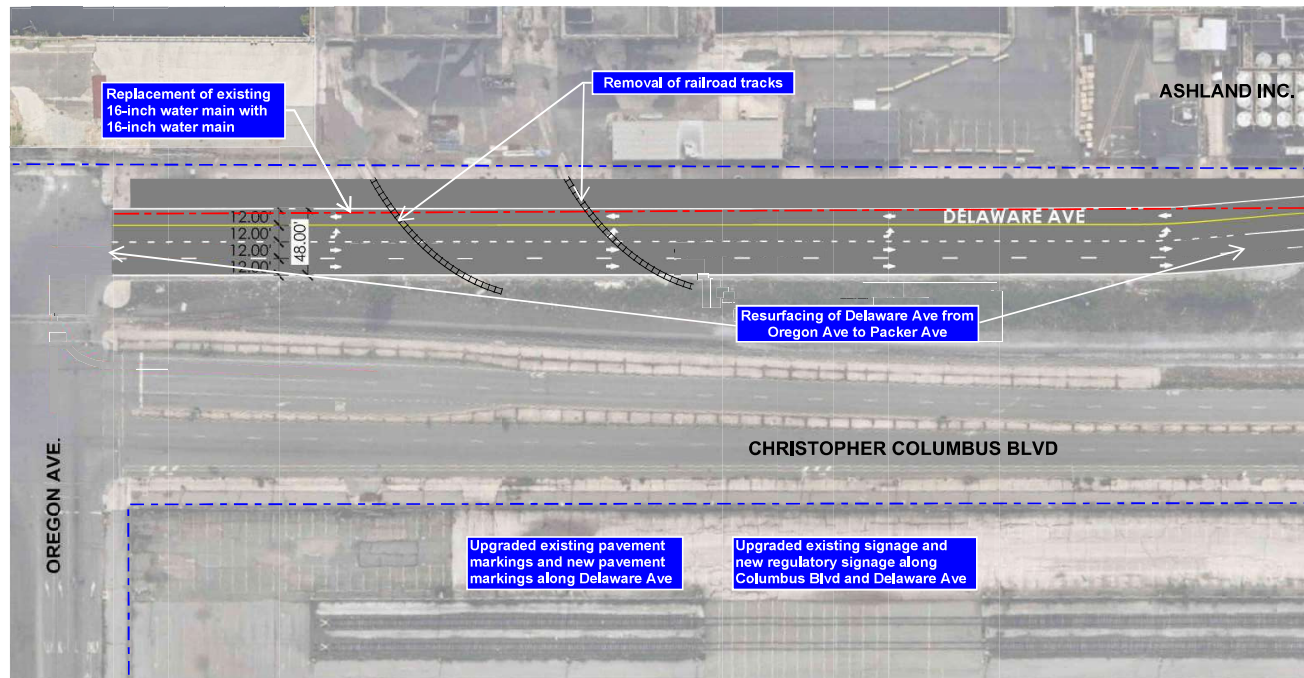


Figure 2. Conceptual Plan (Sheet 2 of 2)

S.R. 0000, Section CPD  
Columbus Boulevard/Packer Avenue/Delaware  
Avenue Intersection Improvements  
City of Philadelphia, Pennsylvania  
MPMS 81304

January 24, 2025

OPERATOR: \*\*USER\*\*  
FILE NAME: \*\*sheet1.dwg\*\*

