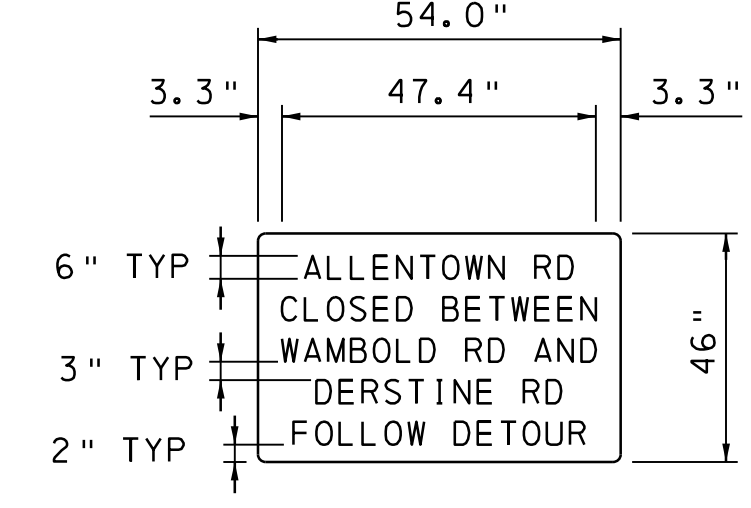
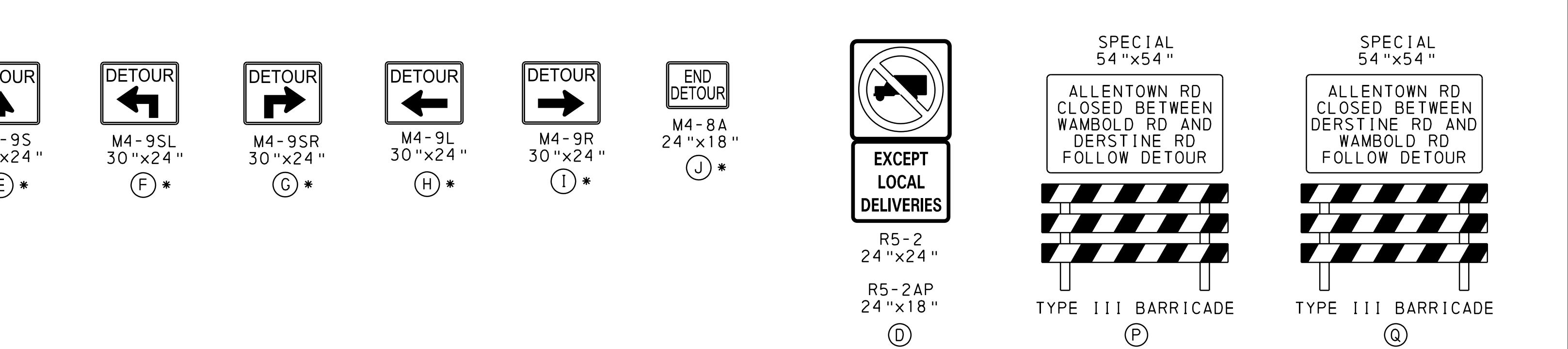
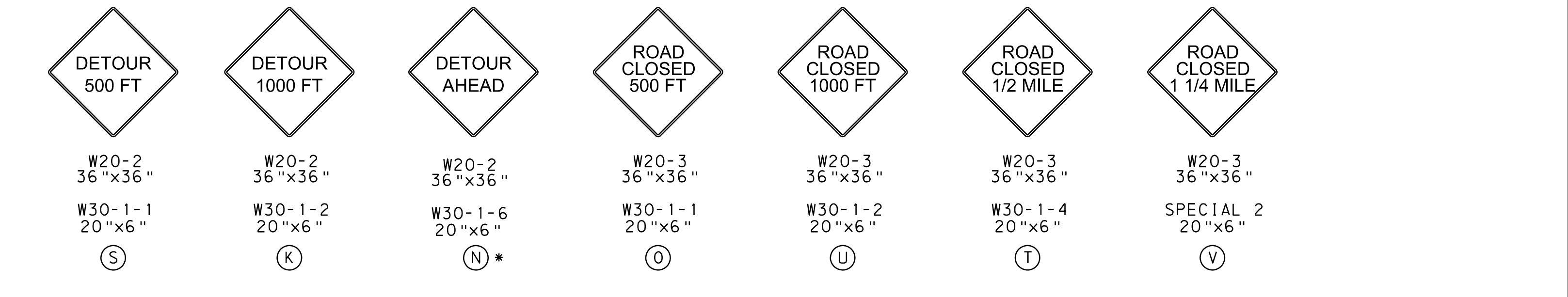
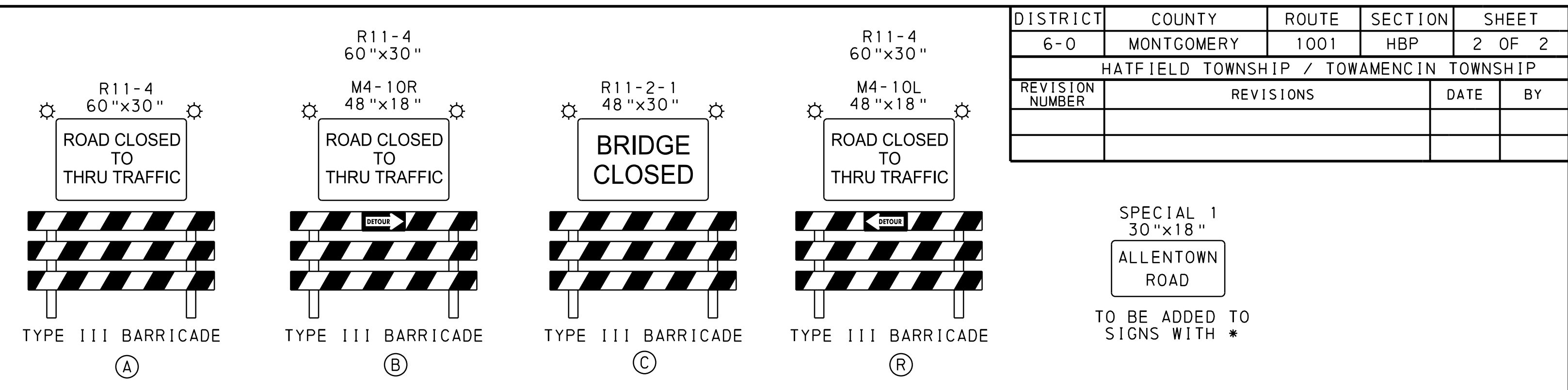
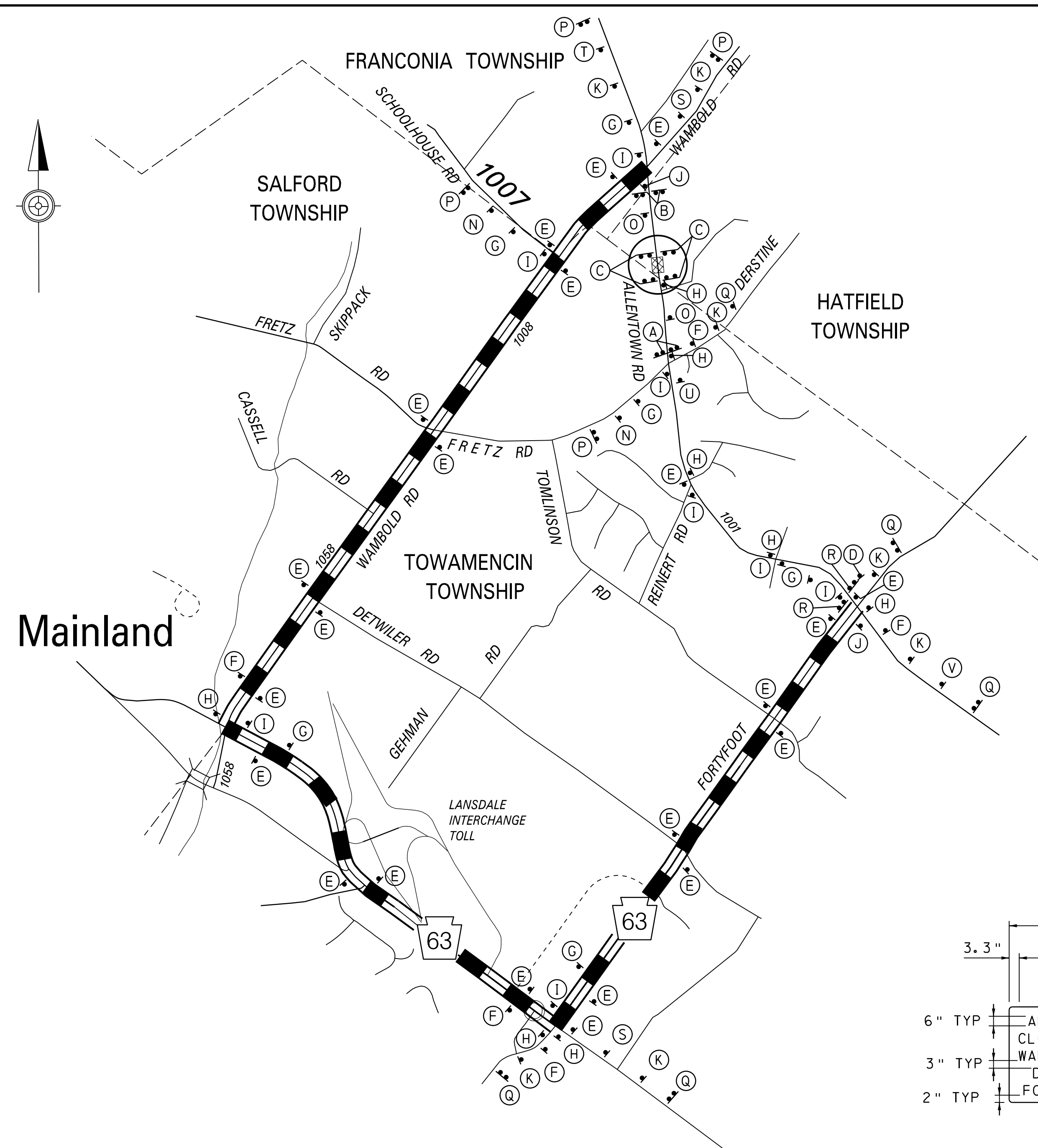
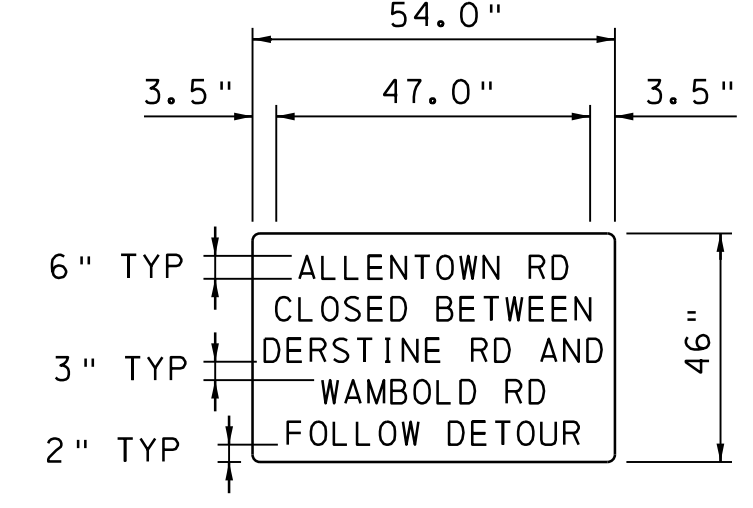


DISTRICT	COUNTY	ROUTE	SECTION	SHEET
6-0	MONTGOMERY	1001	HBP	2 OF 2
HATFIELD TOWNSHIP / TOWAMENCIN TOWNSHIP				
REVISION NUMBER	REVISIONS	DATE	BY	



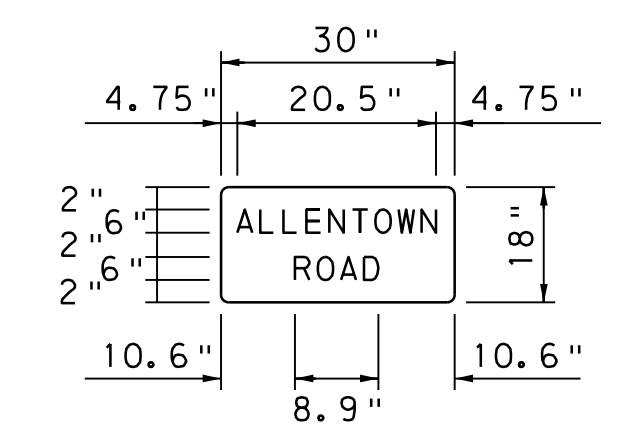
LEGEND & BORDER: BLACK (NON-REFLECTORIZED)  
 BACKGROUND: ORANGE (REFLECTORIZED)  
 BORDER: 0.75"  
 INSERT: 0.5"  
 RADIUS: 0.75"  
 FONT: 6" UPPERCASE SERIES B  
 TABLE OF WIDTHS AND SPACES

6.9	4.4	3.3	10.25	5.35
4.1--A	3.7--C	4.1--W	3.7--D	3.2--F
3.2--L	3.2--L	4.1--A	3.2--E	3.9--O
3.2--L	3.6--O	4.0--M	3.4--R	3.2--L
3.2--E	3.7--S	3.4--B	3.4--S	3.2--L
3.8--N	3.2--E	3.9--O	3.2--T	3.6--O
3.2--T	2.5--D	3.2--L	1.9--I	3.8--W
3.6--O	2.5	2.5--D	3.7--N	2.5
4.7--W	3.7--B	2.5	2.3--E	3.7--D
2.5--N	2.9--E	3.7--R	2.5	2.9--E
2.5	2.6--T	2.5--D	3.7--R	3.2--T
3.7--R	4.7--W	3.2	2.5--D	3.9--O
2.5--D	3.2--E	4.1--A	10.25	3.7--U
6.9	3.2--E	3.7--N		2.5--R
	2.5--N	2.5--D	54.0"	5.35
54.0"	4.4	3.3		54.0"
	54.0"	54.0"		



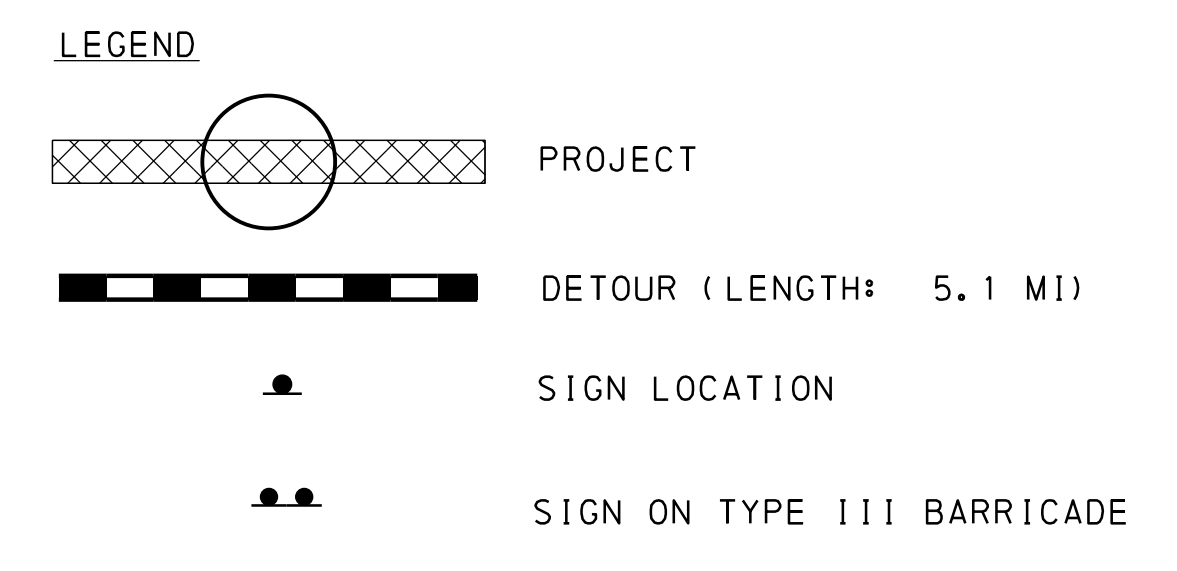
LEGEND & BORDER: BLACK (NON-REFLECTORIZED)  
 BACKGROUND: ORANGE (REFLECTORIZED)  
 BORDER: 0.75"  
 INSERT: 0.5"  
 RADIUS: 0.75"  
 FONT: 6" UPPERCASE SERIES B  
 TABLE OF WIDTHS AND SPACES

6.9	4.4	3.5	10.05	5.35
4.1--A	3.7--C	3.7--D	4.1--W	3.2--F
3.2--L	3.2--L	3.2--E	4.1--A	3.9--O
3.2--L	3.6--O	3.4--R	4.0--M	3.2--L
3.2--E	3.7--S	3.4--S	3.4--B	3.2--L
3.8--N	3.2--E	3.2--T	3.9--O	3.6--O
3.2--T	2.5--D	1.9--I	3.2--L	3.8--W
3.6--O	2.5	3.7--N	2.5--D	2.5
4.7--W	3.7--B	2.3--E	2.5	3.7--D
2.5--N	2.9--E	2.5	3.7--R	2.9--E
2.5	2.6--T	3.7--R	2.5--D	3.2--T
3.7--R	4.7--W	2.5--D	10.05	3.9--O
2.5--D	3.2--E	3.2		3.7--U
6.9	3.2--E	4.1--A	54.0"	2.5--R
	2.5--N	3.7--N		5.35
54.0"	4.4	2.5--D		54.0"
	54.0"	3.5		54.0"



LEGEND & BORDER: BLACK (NON-REFLECTORIZED)  
 BACKGROUND: ORANGE (REFLECTORIZED)  
 BORDER: 0.75"  
 INSERT: 0.5"  
 RADIUS: 0.5"  
 FONT: 4" UPPERCASE SERIES B  
 TABLE OF WIDTHS AND SPACES

4.75	10.6
2.7--A	2.2--R
2.1--L	2.3--O
2.1--L	2.7--A
2.2--E	1.7--D
2.3--N	10.6
2.0--T	
2.3--O	30.0"
3.1--W	
1.7--N	
4.75	
30.0"	



NOTES:  
 PLACE TYPE III BARRICADE ACROSS ENTIRE ROADWAY FOR SIGN C.