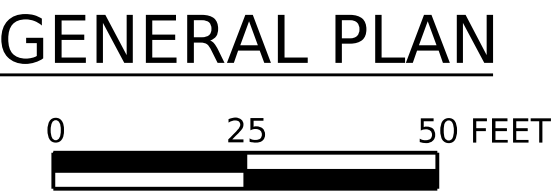


SR 4031-01B
LOOKING NORTH

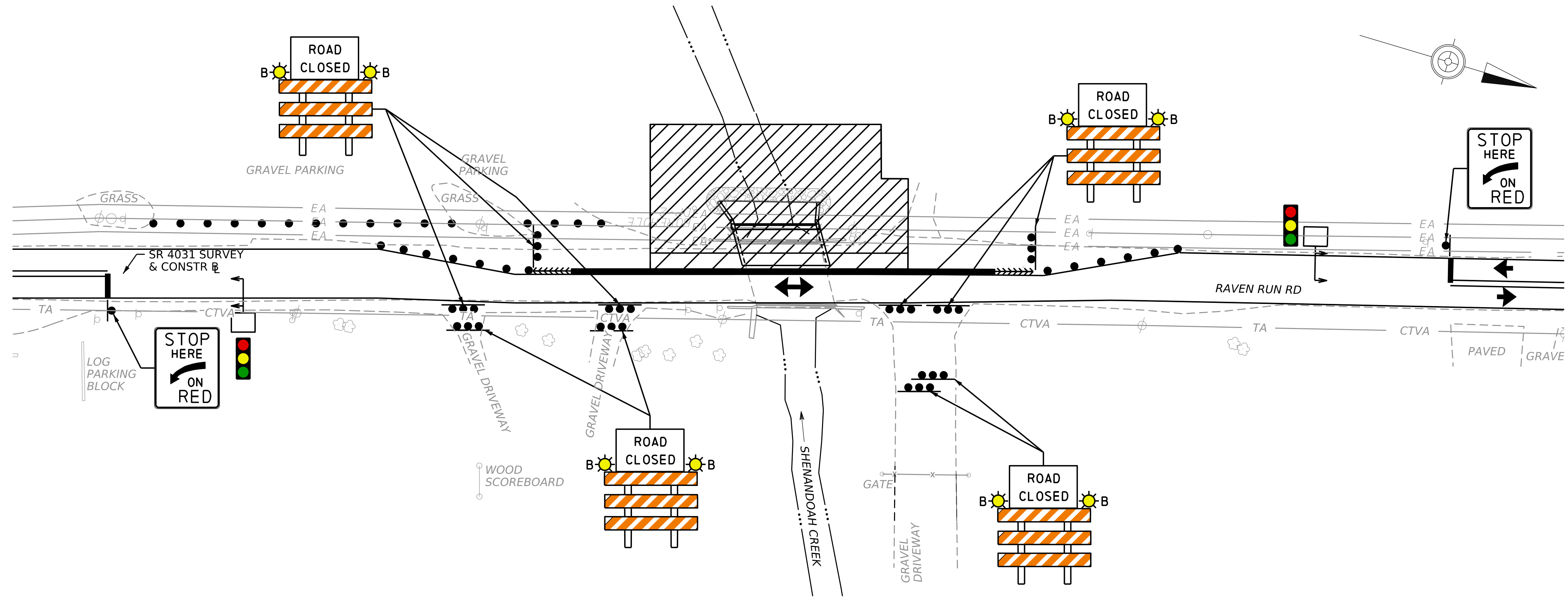
- LEGEND**
- PROPOSED BRIDGE
 - PROPOSED ROADWAY
 - PROPOSED SHOULDER
 - DISTURBANCE AREA
 - EXISTING WATERWAY
 - EXISTING WETLANDS



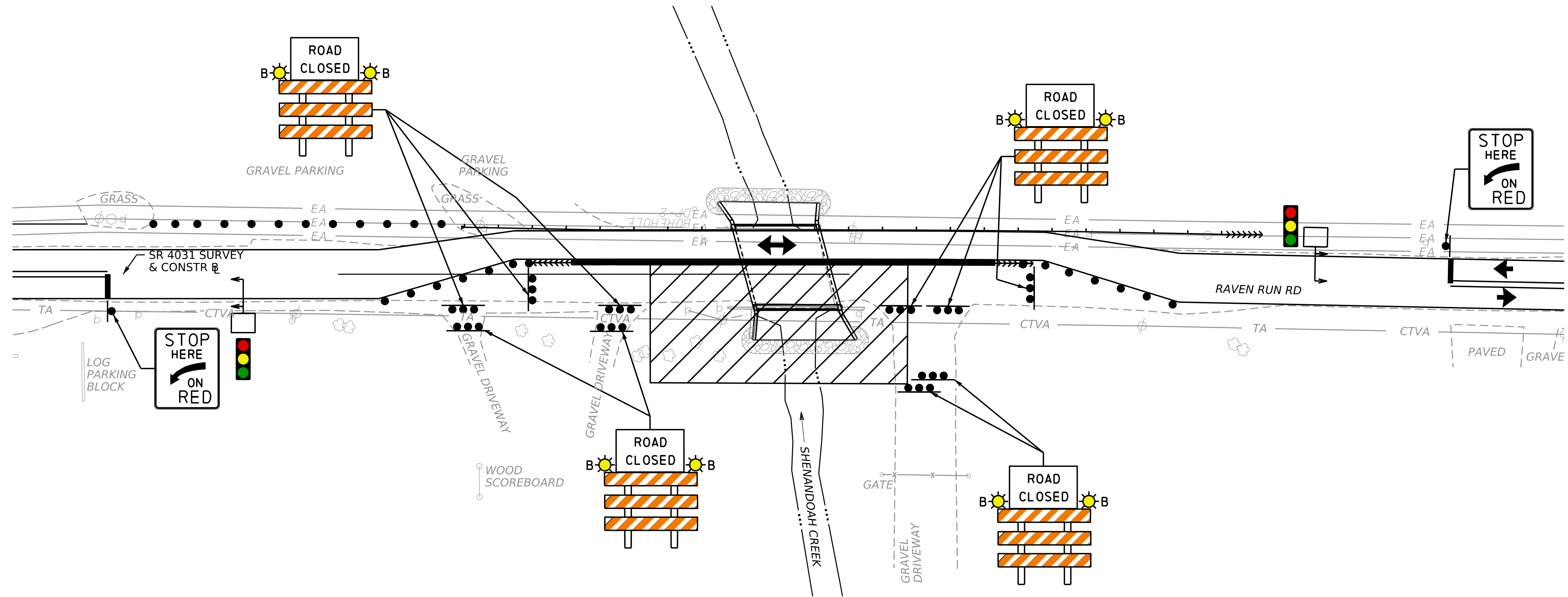
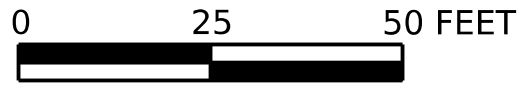
SR 4031-01B
RAVEN RUN ROAD OVER
SHENANDOAH CREEK

SCHUYLKILL COUNTY
WEST MAHANOT TOWNSHIP

MARCH 2025



TRAFFIC CONTROL PLAN - STAGE 1



TRAFFIC CONTROL PLAN - STAGE 2



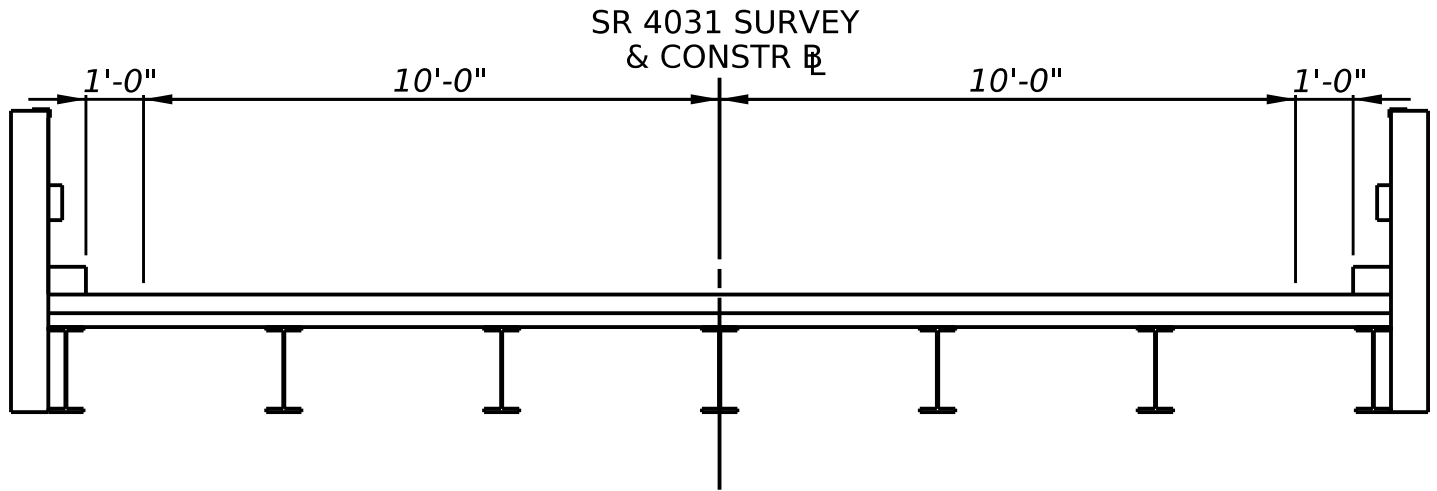
LEGEND

- TEMPORARY BARRIER
- WORK ZONE
- CHANNELIZING DEVICE
- TEMPORARY BARRICADE
- TEMPORARY SIGN
- TEMPORARY IMPACT ATTENUATE, TYPE V
- TEMPORARY SIGNAL HEAD LOCATION
- DIRECTION OF TRAFFIC

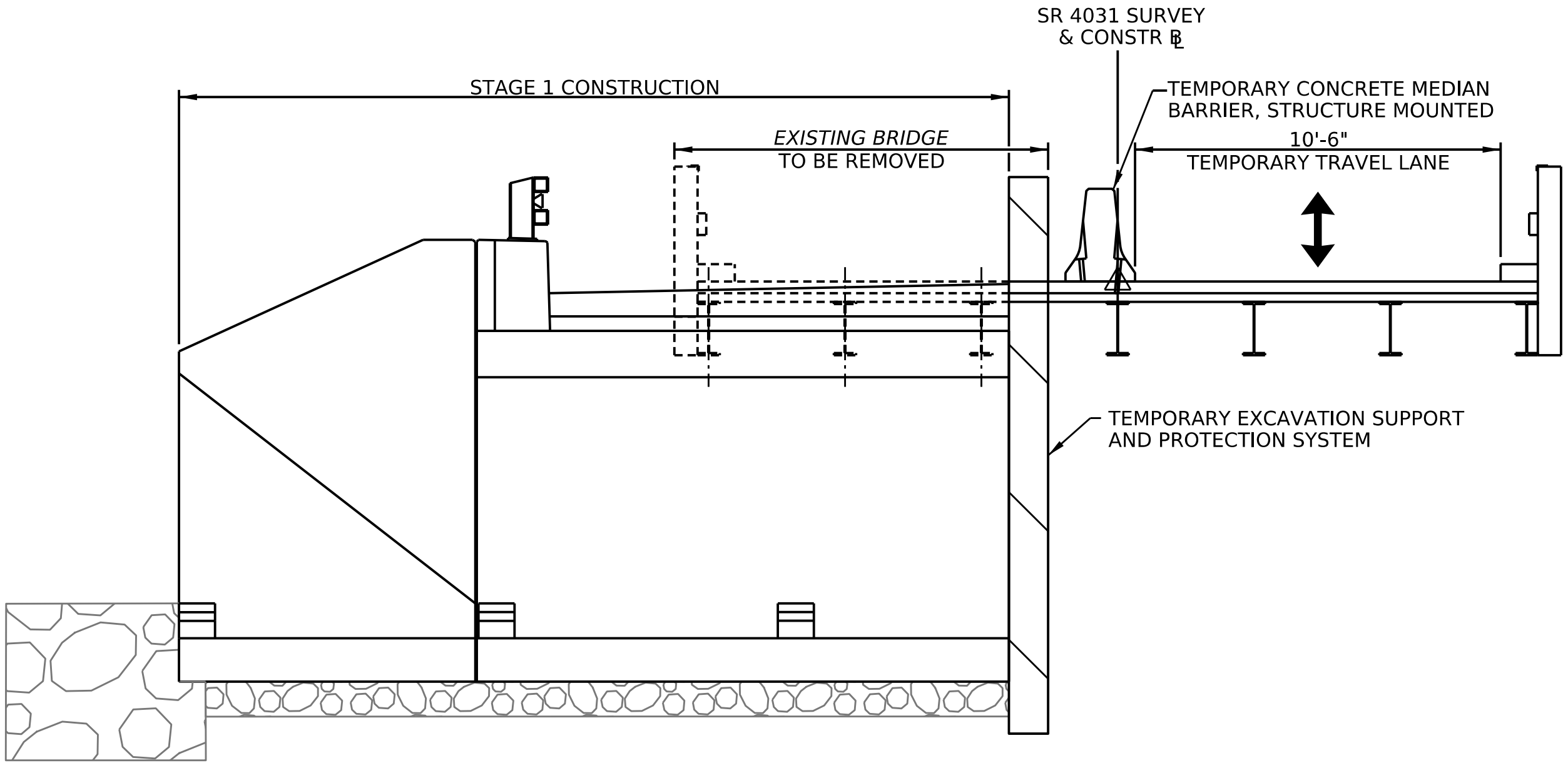
SR 4031-01B
RAVEN RUN ROAD OVER
SHENANDOAH CREEK

SCHUYKILL COUNTY
WEST MAHANoy TOWNSHIP

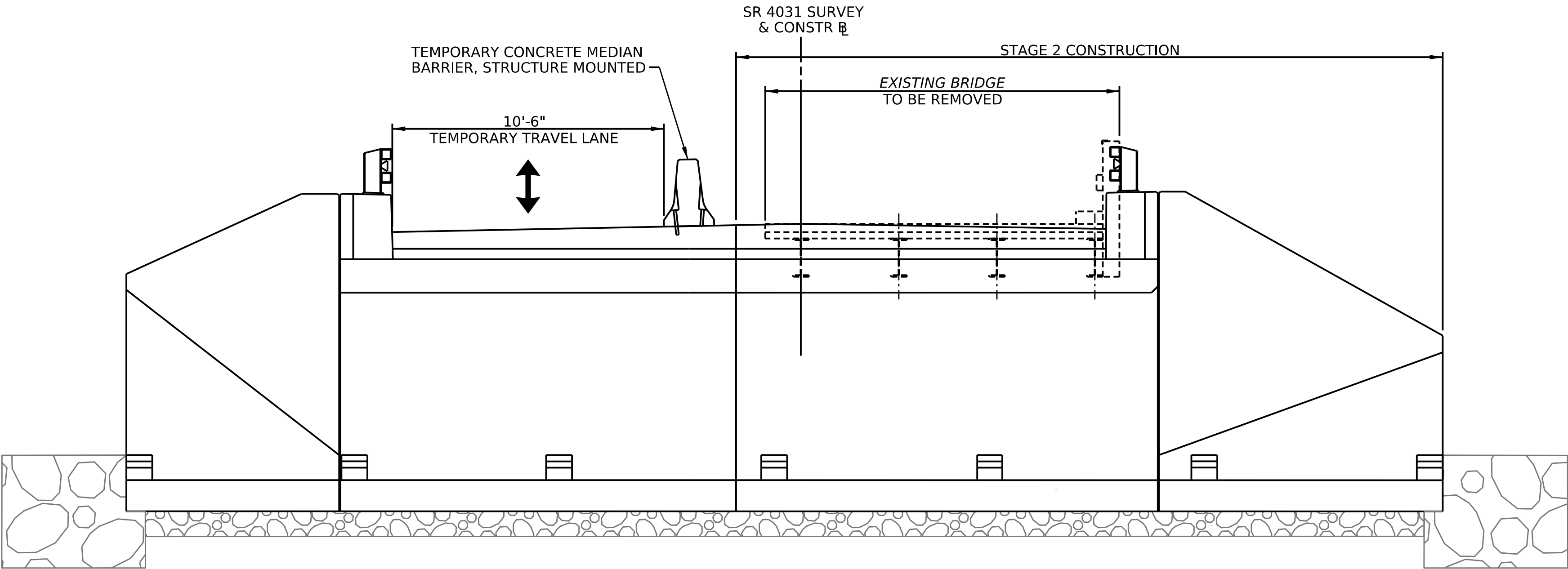
MARCH 2025



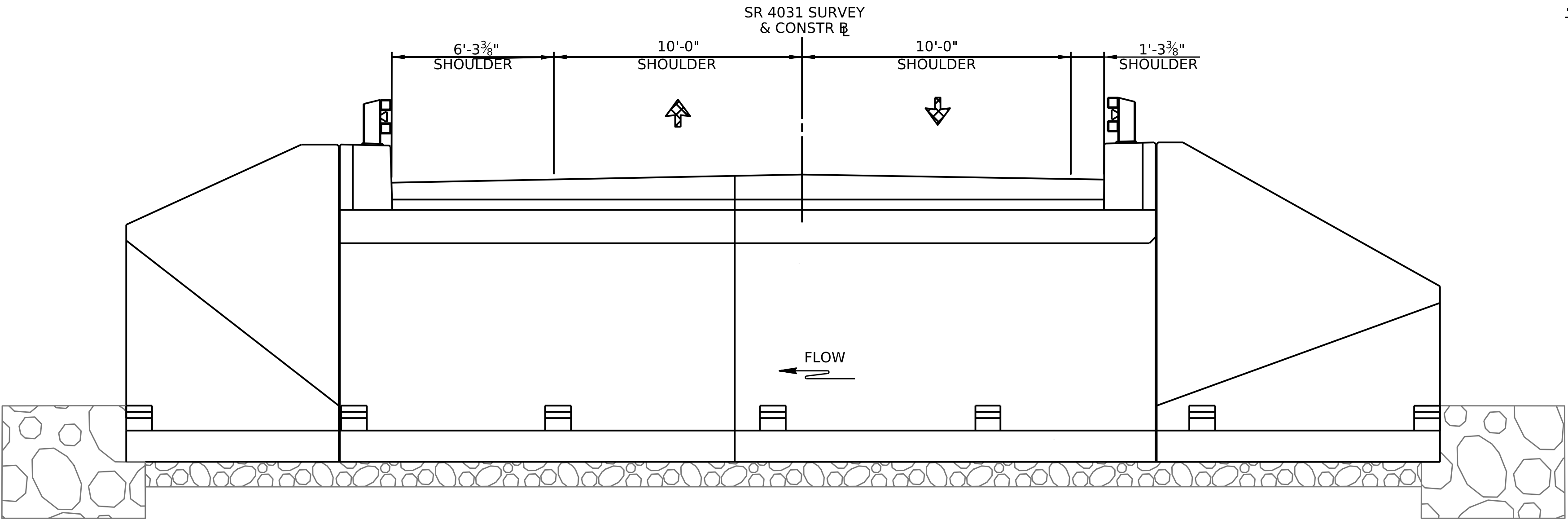
EXISTING STRUCTURE TYPICAL SECTION



STAGE 1 CONSTRUCTION TYPICAL SECTION



STAGE 2 CONSTRUCTION TYPICAL SECTION



FINAL STRUCTURE TYPICAL SECTION

SR 4031-01B
RAVEN RUN ROAD OVER
SHENANDOAH CREEK

SCHUYKILL COUNTY
WEST MAHANOY TOWNSHIP

MARCH 2025