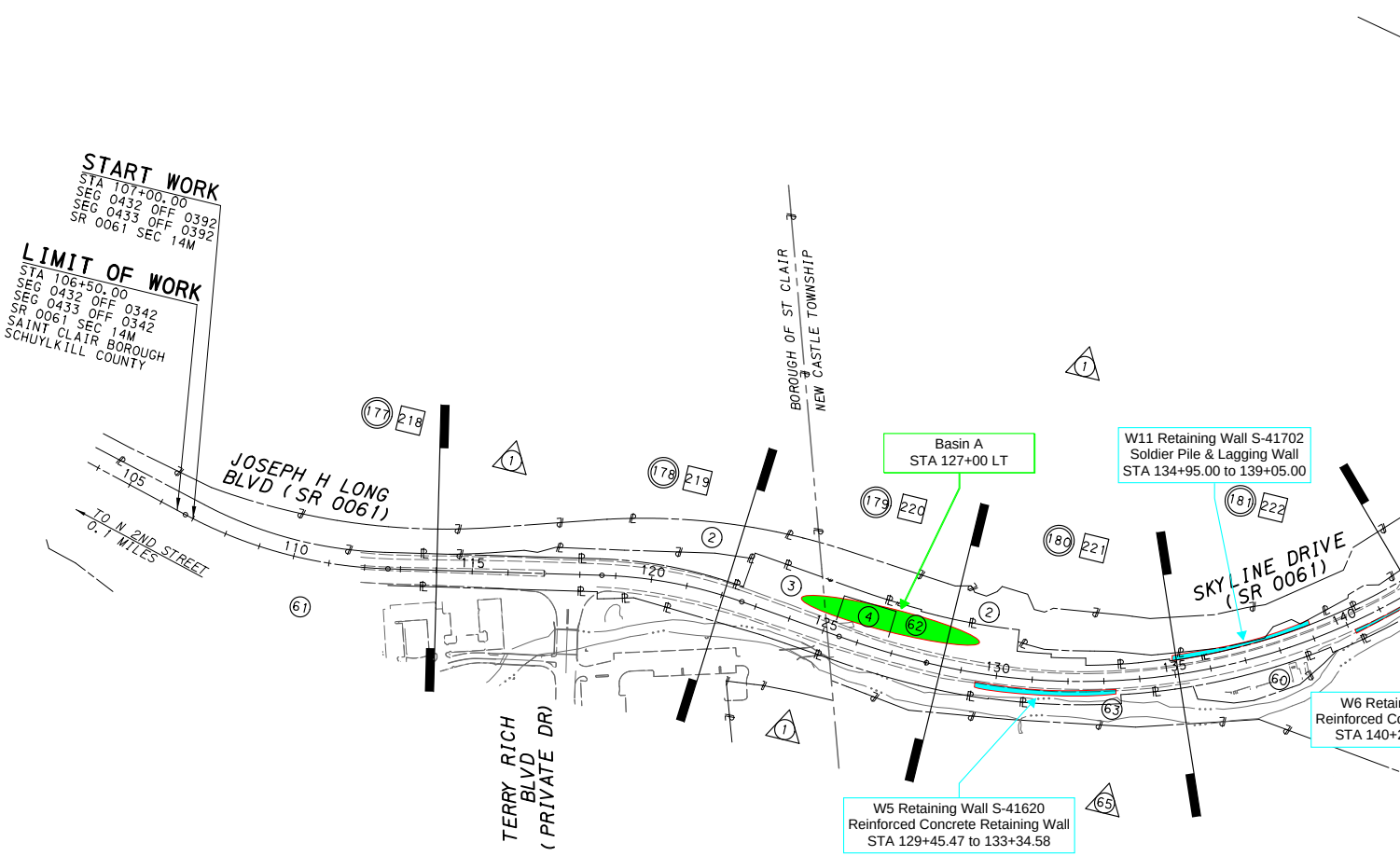
START WORK
STA 107+00.00
SEG 0432 OFF 0392
SEG 0433 OFF 0392
SR 0061 SEC 14M
LIMIT OF WORK
STA 106+50.00
SEG 0432 OFF 0342
SEG 0433 OFF 0342
SR 0061 SEC 14M
SAINT CLAIR BOROUGH
SCHUYLKILL COUNTY
TO N 2ND STREET
0.1 MILES
105
110
115
120
125
130
135
140
JOSEPH H LONG
BLVD (SR 0061)
TERRY RICH
BLVD
(PRIVATE DR)
BOROUGH OF ST CLAIR
NEW CASTLE TOWNSHIP
SKYLINE DRIVE
(SR 0061)
177
218
178
219
179
220
180
221
181
222
1
2
3
4
60
61
62
63
65
Basin A
STA 127+00 LT
W11 Retaining Wall S-41702
Soldier Pile & Lagging Wall
STA 134+95.00 to 139+05.00
W5 Retaining Wall S-41620
Reinforced Concrete Retaining Wall
STA 129+45.47 to 133+34.58
W6 Retai
Reinforced C
STA 140+2

PROPERTY OWNERS

△①	READING ANTHRACITE COMPANY, ET. AL
②	SCHUYLCO COAL INC.
③	RESERVE CARBON CORP. BETH A. HESS, MARK R. RESSER, FRANCIS SMITH & ROBERT B. SHER, JR.
④	CHARLES DAVID MCDONALD, JR., READING ANTHRACITE COMPANY, BETH A. HESS, MARK R. RESSER, FRANCIS SMITH & ROBERT B. SHER, JR.
⑤	THE COUNTY OF SCHUYLKILL
⑥	JOHN F. MCCOOL AND JUNE M. MCCOOL, HIS WIFE
⑦	CLOVER DEAN, LLC, ROOT FAMILU LIVING TRUST, EDWIN D. ROOT, TRUSTEE, NANCY L. ROOT, TRUSTEE
(53)	SCHUYLKILL COUNTY MUNICIPAL AUTHORITY
△(57)	SCHUYLKILL COUNTY MUNICIPAL AUTHORITY
(58)	CATHERINE OLSZEWSKI AND MICHAEL J. O'CONNOR
(59)	SCHUYLKILL COUNTY MUNICIPAL AUTHORITY
(60)	TEJINDER SINGH GILL & JATINDER SINGH GILL, AJMER SINGH
(61)	SCREDC II LLC
(62)	READING ANTHRACITE COMPANY, BETH A. HESS, MARK R. REESER, FRANCIS SMITH & ROBERT B. SHER, JR.
(63)	READING ANTHRACITE COMPANY, BETH A. HESS, MARK R. RESSER, FRANCIS SMITH & ROBERT B. SHER, JR.
(64)	SCHUYLCO COAL INC.
△(65)	RESERVE CARBON CORP., ET. AL
(66)	CLOVER DEAN, LLC, ROOT FAMILY LIVING TRUST, EDWIN D. ROOT, TRUSTEE, NANCY L. ROOT, TRUSTEE

LEGEND

◎	PLAN
□	PROFILE
○	PARCEL IDENTIFICATION
△	PARCEL IDENTIFICATION
▬	SHEET

TABULATION OF SE

SEGMENT 0432, OFFSET 0342
SEGMENT 0433, OFFSET 0342
SEGMENT 0470, OFFSET 0995
SEGMENT 0461, OFFSET 1946
SEGMENT 0470, OFFSET 0995
SEGMENT 0461, OFFSET 1946
SEGMENT 0490, OFFSET 0920
SEGMENT 0491, OFFSET 0904
SEGMENT 0490, OFFSET 0920
SEGMENT 0491, OFFSET 0904
SEGMENT 0500, OFFSET 0016

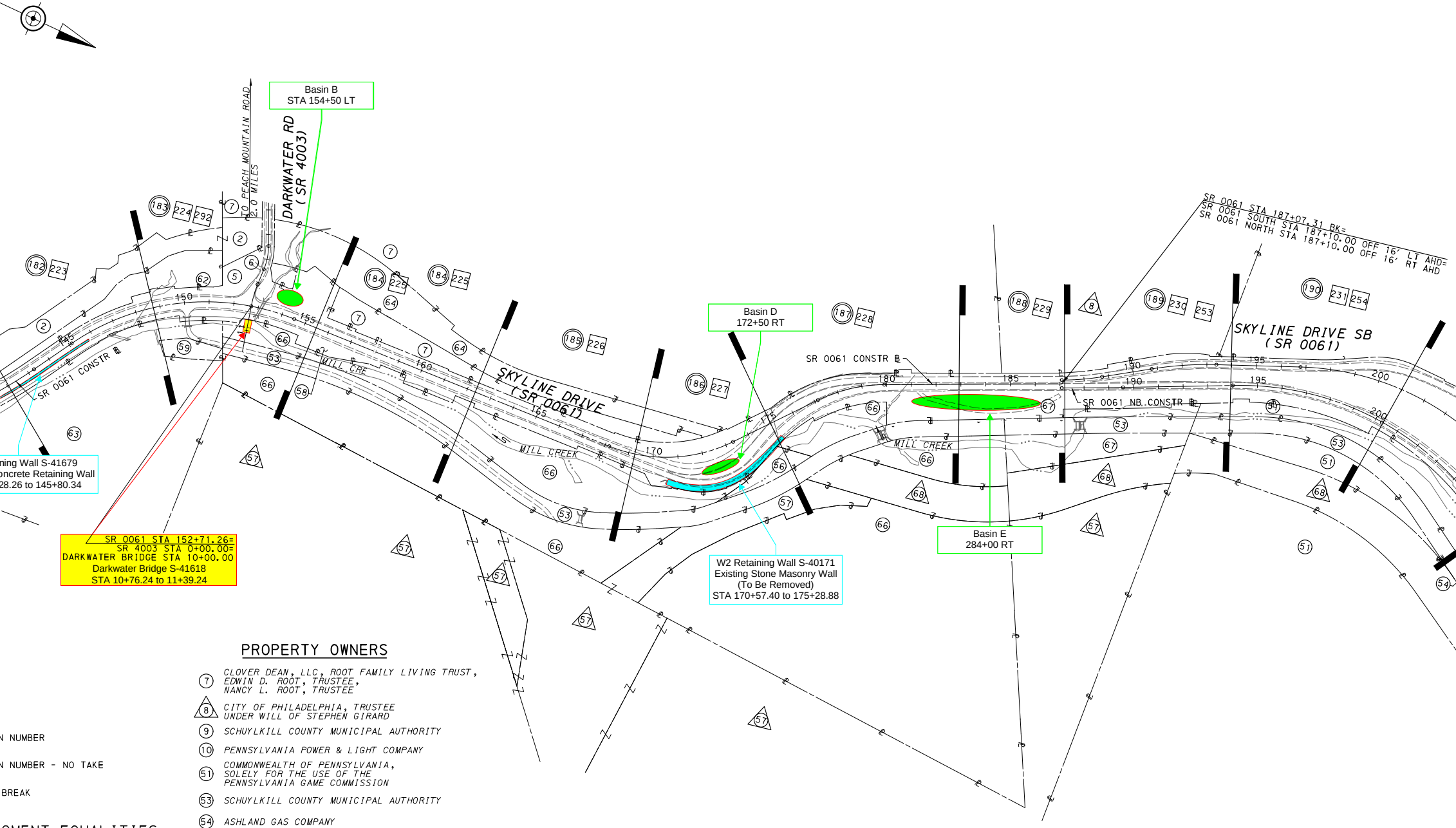
DARKWATER RD
(SR 4003)
TO PEACH MOUNTAIN ROAD
2.0 MILES
SKYLINE DRIVE
(SR 0061)
SKYLINE DRIVE SB
(SR 0061)
SR 0061 CONSTR ℄
SR 0061 NB CONSTR ℄
MILL CREEK
150
155
160
165
170
175
180
185
190
195
200
SR 0061 STA 187+07.31 BK=
SR 0061 SOUTH STA 187+10.00 OFF 16' LT AHD=
SR 0061 NORTH STA 187+10.00 OFF 16' RT AHD

Basin B
STA 154+50 LT

Basin D
172+50 RT

Basin E
284+00 RT

W2 Retaining Wall S-40171
Existing Stone Masonry Wall
(To Be Removed)
STA 170+57.40 to 175+28.88

ning Wall S-41679
oncrete Retaining Wall
28.26 to 145+80.34

SR 0061 STA 152+71.26=
SR 4003 STA 0+00.00=
DARKWATER BRIDGE STA 10+00.00
Darkwater Bridge S-41618
STA 10+76.24 to 11+39.24

N NUMBER

N NUMBER - NO TAKE

BREAK

GMENT EQUALITIES

= SR 0061 STATION 106+50.00
= SR 0061 STATION 106+50.00
= SR 0061 STATION 187+07.31
= SR 0061 STATION 187+07.31
= SR 0061 NB STATION 187+10.00
= SR 0061 SB STATION 187+10.00
= SR 0061 NB STATION 333+51.91
= SR 0061 SB STATION 332+75.15
= SR 0061 STATION 333+90.00
= SR 0061 STATION 333+90.00
= SR 0061 STATION 346+00.00

PROPERTY OWNERS

⑦	CLOVER DEAN, LLC, ROOT FAMILY LIVING TRUST, EDWIN D. ROOT, TRUSTEE, NANCY L. ROOT, TRUSTEE
△8	CITY OF PHILADELPHIA, TRUSTEE UNDER WILL OF STEPHEN GIRARD
⑨	SCHUYLKILL COUNTY MUNICIPAL AUTHORITY
⑩	PENNSYLVANIA POWER & LIGHT COMPANY
(51)	COMMONWEALTH OF PENNSYLVANIA, SOLELY FOR THE USE OF THE PENNSYLVANIA GAME COMMISSION
(53)	SCHUYLKILL COUNTY MUNICIPAL AUTHORITY
(54)	ASHLAND GAS COMPANY
(56)	SCHUYLKILL COUNTY MUNICIPAL AUTHORITY
△57	SCHUYLKILL COUNTY MUNICIPAL AUTHORITY
(64)	SCHUYLCO COAL INC.
(66)	CLOVER DEAN, LLC, ROOY FAMILY LIVING TRUST, EDWIN D. ROOT, TRUSTEE, NANCY L. ROOT, TRUSTEE
(67)	CITY OF PHILADELPHIA, TRUSTEE UNDER WILL OF STEPHEN GIRARD
△68	SCHUYLCO COAL INC.

PROPERTY OWNERS

(9)	SCHUYLKILL COUNTY MUNICIPAL AUTHORITY
(10)	PENNSYLVANIA POWER & LIGHT COMPANY
(11)	CENTRAL ASPHALT MATERIALS, INC.
(51)	COMMONWEALTH OF PENNSYLVANIA, SOLELY FOR THE USE OF THE PENNSYLVANIA GAME COMMISSION
(53)	SCHUYLKILL COUNTY MUNICIPAL AUTHORITY
68	SCHUYLCO COAL INC.

PROPERTY OWNERS

(9)	SCHUYLKILL COUNTY MUNICIPAL AUTHORITY
(11)	CENTRAL ASPHALT MATERIALS, INC.
(12)	SCHUYLKILL COUNTY MUNICIPAL AUTHORITY
(13)	NP NEW CASTLE, LLC NP NEW CASTLE REMANT, LLC
14	HARMONY HOTEL, LLC
15	CBFRPA001 LLC
44	CLEVELAND BROTHERS EQUIPMENT COMPANY, INC
45	CLEVELAND BROTHERS EQUIPMENT COMPANY, INC
46	UNKNOWN OWNER
47	MICHAEL KITSOCK AND SANDRA KITSOCK HIS WIFE
(48)	HOME SAVINGS ASSOC. OF PA

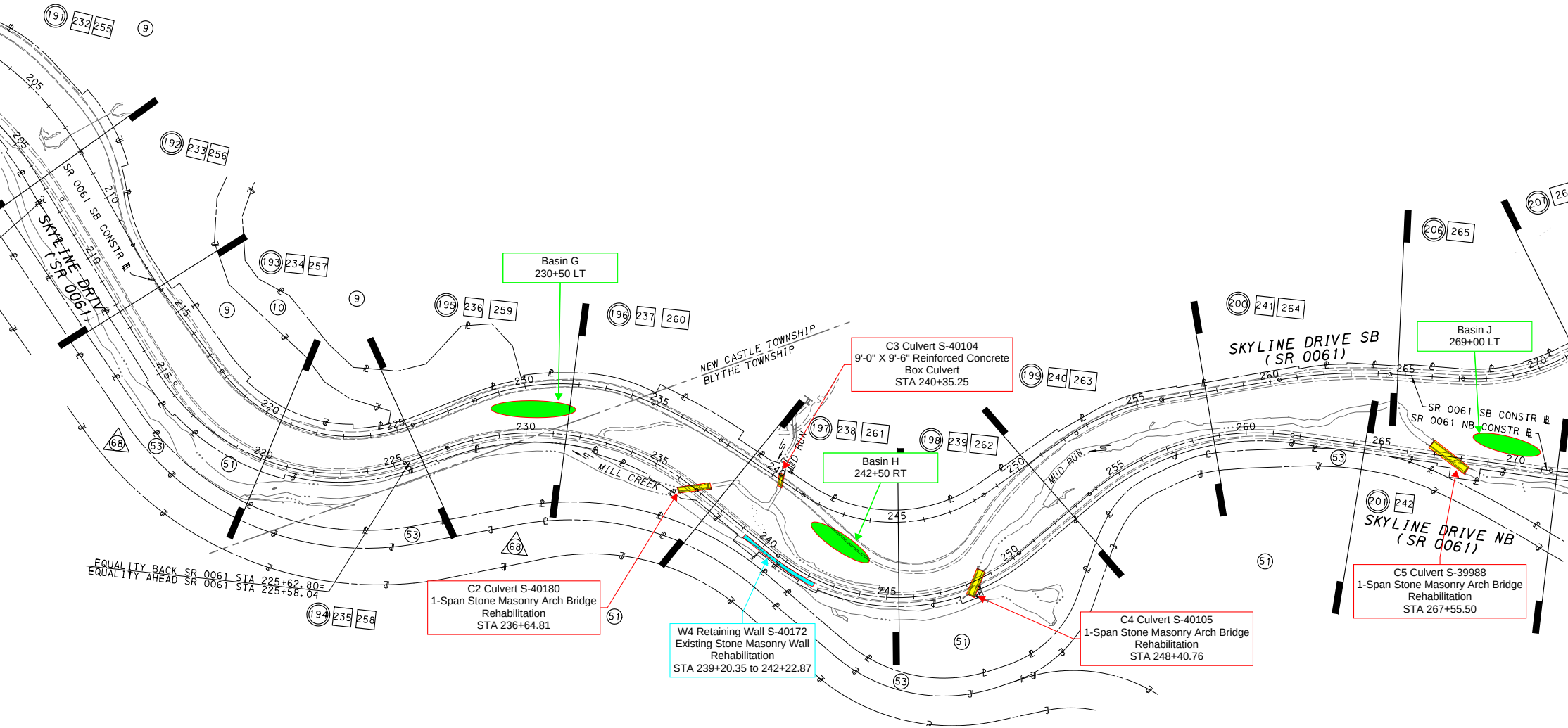
SKYLINE DRIVE (SR 0061)
SR 0061 SB CONSTR ℄
SKYLINE DRIVE SB (SR 0061)
SKYLINE DRIVE NB (SR 0061)
SR 0061 SB CONSTR ℄
SR 0061 NB CONSTR ℄
NEW CASTLE TOWNSHIP
BLYTHE TOWNSHIP
MILL CREEK
MUD RUN
MUD RUN
EQUALITY BACK SR 0061 STA 225+62.80=
EQUALITY AHEAD SR 0061 STA 225+58.04
205
210
215
220
225
230
235
240
245
250
255
260
265
270
191 232 255
192 233 256
193 234 257
195 236 259
196 237 260
197 238 261
198 239 262
199 240 263
200 241 264
206 265
207
194 235 258
201 242
9
10
51
53
68

Basin G
230+50 LT

C3 Culvert S-40104
9'-0" X 9'-6" Reinforced Concrete Box Culvert
STA 240+35.25

Basin H
242+50 RT

Basin J
269+00 LT

C2 Culvert S-40180
1-Span Stone Masonry Arch Bridge Rehabilitation
STA 236+64.81

W4 Retaining Wall S-40172
Existing Stone Masonry Wall Rehabilitation
STA 239+20.35 to 242+22.87

C4 Culvert S-40105
1-Span Stone Masonry Arch Bridge Rehabilitation
STA 248+40.76

C5 Culvert S-39988
1-Span Stone Masonry Arch Bridge Rehabilitation
STA 267+55.50

49	COMMONWEALTH OF PENNSYLVANIA
50	UNKNOWN OWNER
(51)	COMMONWEALTH OF PENNSYLVANIA, SOLELY FOR THE USE OF THE PENNSYLVANIA GAME COMMISSION
(53)	SCHUYLKILL COUNTY MUNICIPAL AUTHORITY
69	NP NEW CASTLE, LLC
70	NP-AC INDUSTRIAL HOLDINGS, LLC
71	NP-AC INDUSTRIAL HOLDINGS, LLC
72	NP-AC INDUSTRIAL HOLDINGS, LLC

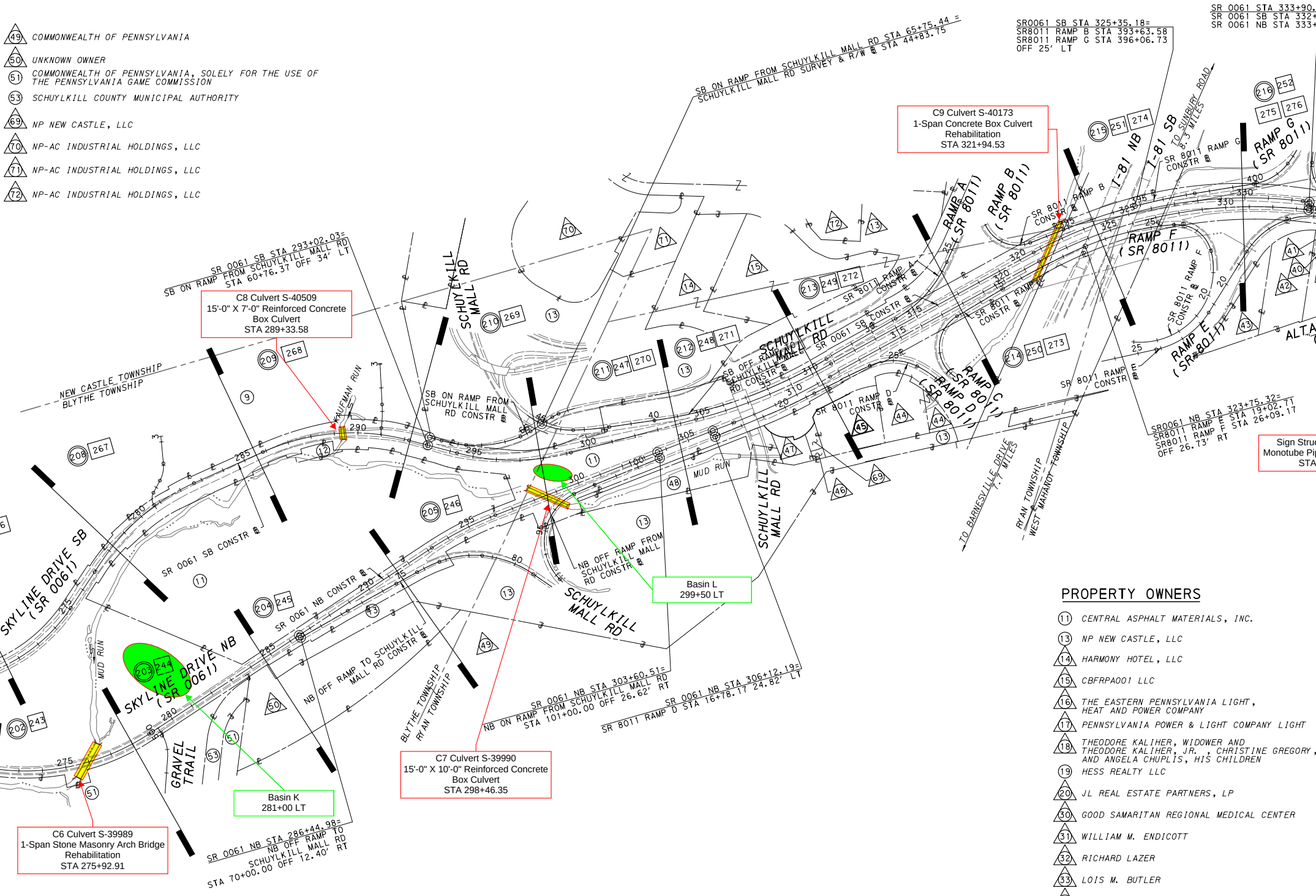
SB ON RAMP FROM SCHUYLKILL MALL RD STA 65+75.44 =
SCHUYLKILL MALL RD SURVEY & R/W ℄ STA 44+83.75
SR0061 SB STA 325+35.18=
SR8011 RAMP B STA 393+63.58
SR8011 RAMP G STA 396+06.73
OFF 25' LT
SR 0061 STA 333+90.
SR 0061 SB STA 332+
SR 0061 NB STA 333+
SR 0061 SB STA 293+02.03=
SB ON RAMP FROM SCHUYLKILL MALL RD
STA 60+76.37 OFF 34' LT
NEW CASTLE TOWNSHIP
BLYTHE TOWNSHIP
KAUFMAN RUN
SCHUYLKILL MALL RD
SB ON RAMP FROM SCHUYLKILL MALL RD CONSTR ℄
SKYLINE DRIVE SB (SR 0061)
SR 0061 SB CONSTR ℄
SR 0061 NB CONSTR ℄
SKYLINE DRIVE NB (SR 0061)
MUD RUN
GRAVEL TRAIL
NB OFF RAMP TO SCHUYLKILL MALL RD CONSTR ℄
BLYTHE TOWNSHIP
RYAN TOWNSHIP
NB OFF RAMP FROM SCHUYLKILL MALL RD CONSTR ℄
SCHUYLKILL MALL RD
SR 0061 NB STA 303+60.51=
NB ON RAMP FROM SCHUYLKILL MALL RD
STA 101+00.00 OFF 26.62' RT
SR 0061 NB STA 306+12.19=
SR 8011 RAMP D STA 16+78.17 24.82' LT
SR 0061 NB STA 286+44.98=
NB OFF RAMP TO SCHUYLKILL MALL RD
STA 70+00.00 OFF 12.40' RT
SCHUYLKILL RD
SR 0061 SB CONSTR ℄
SB OFF RAMP SCHUYLKILL MALL RD CONSTR ℄
SR 8011 RAMP A CONSTR ℄
SR 8011 RAMP C CONSTR ℄
SR 8011 RAMP D CONSTR ℄
RAMP A (SR 8011)
RAMP B (SR 8011)
RAMP C (SR 8011)
RAMP D (SR 8011)
RAMP E (SR 8011)
RAMP F (SR 8011)
RAMP G (SR 8011)
SR 8011 RAMP B CONSTR ℄
SR 8011 RAMP E CONSTR ℄
SR 8011 RAMP F CONSTR ℄
SR 8011 RAMP G CONSTR ℄
I-81 NB
I-81 SB
TO SUNBURY ROAD 8.3 MILES
TO BARNESVILLE DRIVE 7.7 MILES
RYAN TOWNSHIP
WEST MAHANOY TOWNSHIP
SR0061 NB STA 323+75.32=
SR8011 RAMP E STA 19+02.71
SR8011 RAMP F STA 26+09.17
OFF 26.73' RT
MUD RUN
ALTA

C9 Culvert S-40173
1-Span Concrete Box Culvert Rehabilitation
STA 321+94.53

C8 Culvert S-40509
15'-0" X 7'-0" Reinforced Concrete Box Culvert
STA 289+33.58

Basin L
299+50 LT

Basin K
281+00 LT

C7 Culvert S-39990
15'-0" X 10'-0" Reinforced Concrete Box Culvert
STA 298+46.35

C6 Culvert S-39989
1-Span Stone Masonry Arch Bridge Rehabilitation
STA 275+92.91

Sign Struc
Monotube Pi
STA

PROPERTY OWNERS

(11)	CENTRAL ASPHALT MATERIALS, INC.
(13)	NP NEW CASTLE, LLC
14	HARMONY HOTEL, LLC
15	CBFRPA001 LLC
16	THE EASTERN PENNSYLVANIA LIGHT, HEAT AND POWER COMPANY
17	PENNSYLVANIA POWER & LIGHT COMPANY LIGHT
18	THEODORE KALIHER, WIDOWER AND THEODORE KALIHER, JR., CHRISTINE GREGORY, AND ANGELA CHUPLIS, HIS CHILDREN
(19)	HESS REALTY LLC
20	JL REAL ESTATE PARTNERS, LP
30	GOOD SAMARITAN REGIONAL MEDICAL CENTER
31	WILLIAM M. ENDICOTT
32	RICHARD LAZER
33	LOIS M. BUTLER
34	ACORN ESTATES, LLC
35	528 ALTAMONT BOULEVARD FRACKVILLE, LLC
36	GLEN L. EBERT AND DIANE R. EBERT

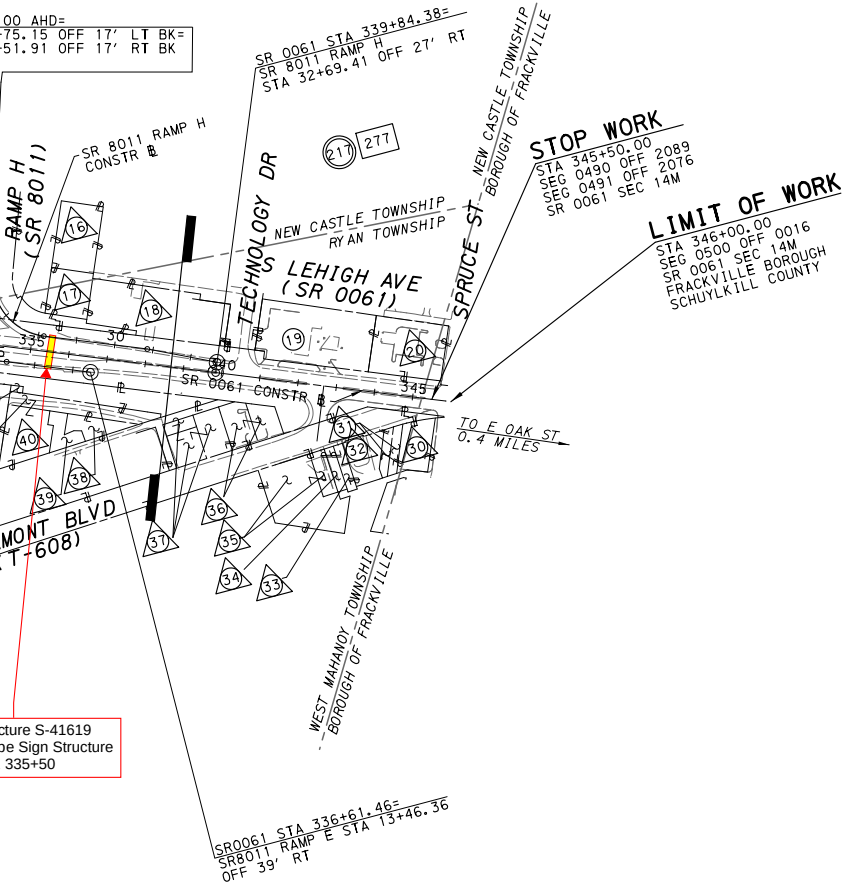
00 AHD=
-75.15 OFF 17′ LT BK=
-51.91 OFF 17′ RT BK
SR 0061 STA 339+84.38=
SR 8011 RAMP H
STA 32+69.41 OFF 27′ RT
SR 8011 RAMP H
CONSTR ℄
RAMP H
(SR 8011)
217
277
TECHNOLOGY DR
NEW CASTLE TOWNSHIP
RYAN TOWNSHIP
NEW CASTLE TOWNSHIP
BOROUGH OF FRACKVILLE
SPRUCE ST
S LEHIGH AVE
(SR 0061)
STOP WORK
STA 345+50.00
SEG 0490 OFF 2089
SEG 0491 OFF 2076
SR 0061 SEC 14M
LIMIT OF WORK
STA 346+00.00
SEG 0500 OFF 0016
SR 0061 SEC 14M
FRACKVILLE BOROUGH
SCHUYLKILL COUNTY
16
17
18
19
20
335
30
340
345
SR 0061 CONSTR ℄
TO E OAK ST
0.4 MILES
31
32
30
40
38
39
36
37
35
34
33
MONT BLVD
T-608)
WEST MAHANOY TOWNSHIP
BOROUGH OF FRACKVILLE
cture S-41619
pe Sign Structure
335+50
SR0061 STA 336+61.46=
SR8011 RAMP E STA 13+46.36
OFF 39′ RT

37	GLEN L. EBERT AND DIANE R. EBERT, HIS WIFE
38	MICHAEL V. CAPPARELL AND JEANNE A. CAOOARELL, HUSBAND AND WIFE
39	MICHAEL V. CAPPARELL AND JEANNE A. CAOOARELL, HUSBAND AND WIFE
40	PRAFULBHAI J. PATEL
41	FRANCIS W. MILLER AND DOROTHY MILLER, HIS WIFE
42	CENTRAL HIGHWAY OIL COMPANY, INC
43	KRIS HOSPITALITY, INC.
44	CLEVELAND BROTHERS EQUIPMENT COMPANY, INC
45	CLEVELAND BROTHERS EQUIPMENT COMPANY, INC
46	UNKNOWN OWNER
47	MICHAEL KITSOCK AND SANDRA KITSOCK HIS WIFE
48	HOME SAVINGS ASSOC. OF PA
69	NP NEW CASTLE, LLC
70	NP-AC INDUSTRIAL HOLDINGS, LLC
71	NP-AC INDUSTRIAL HOLDINGS, LLC
72	NP-AC INDUSTRIAL HOLDINGS, LLC