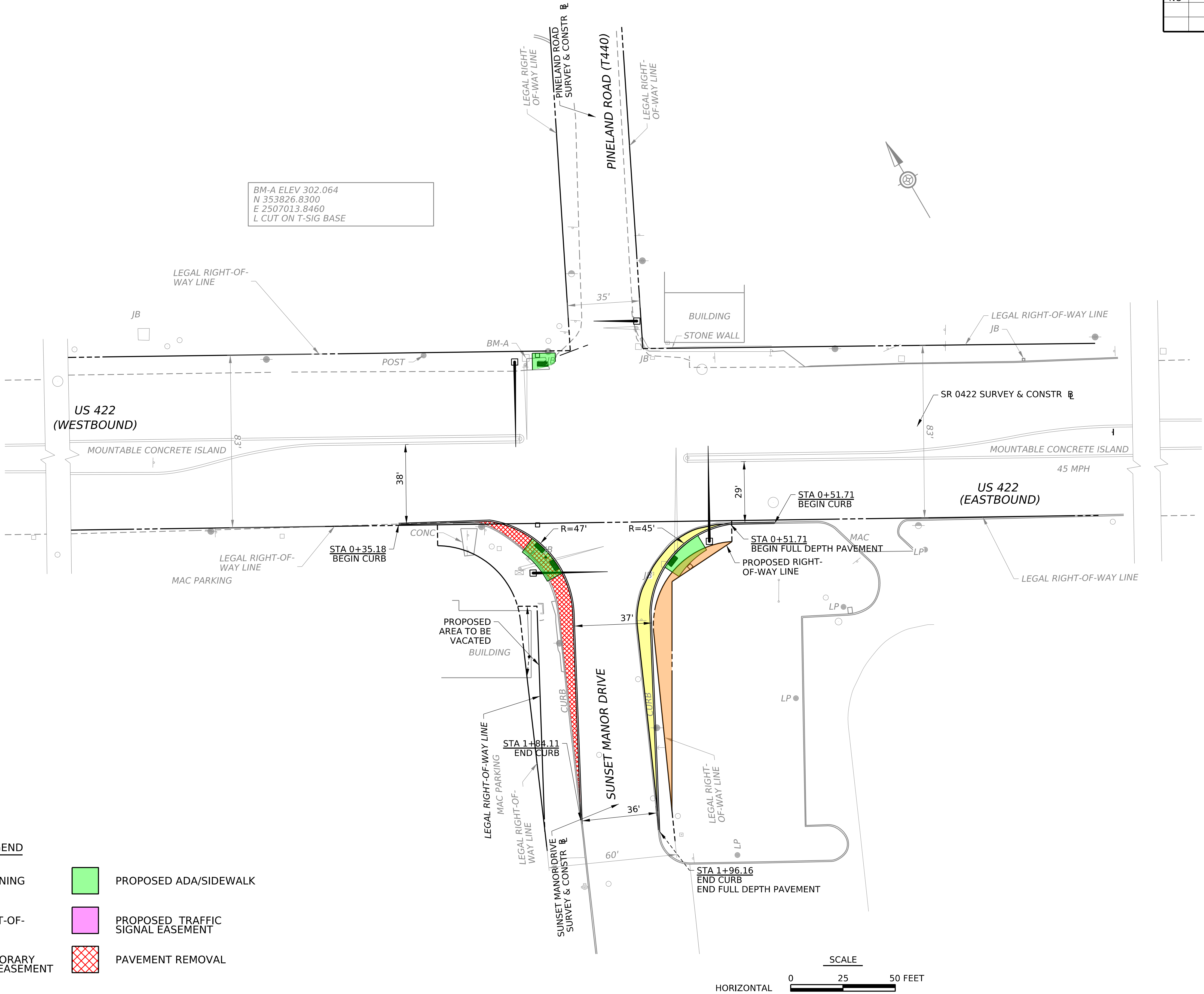


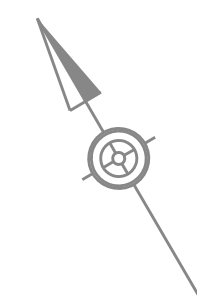
FILE NAME: pw:///tpd-pw.bentley.com:TPDProjectwise/Documents/Active/PA05/00481 - E05387 SR 422 Corridor/CADD (ORD PA S Hwy)/Presentation/CO1-003-PLN01.dgn
PLOTTED: 29-AUG-2024 08:51
GREENMAN-PEDERSEN, INC.







DISTRICT	COUNTY	ROUTE	SECTION	SHEET
5-0	BERKS	422	235	1 OF 4
EXETER TOWNSHIP				
REV NO	REVISIONS	DATE	BY	APPD

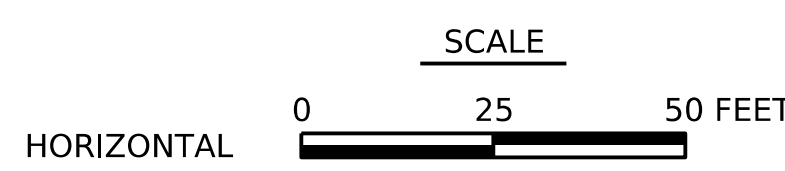
LEGEND	
<div></div>	PROPOSED WIDENING
<div></div>	PROPOSED RIGHT-OF-WAY
<div></div>	PROPOSED TEMPORARY CONSTRUCTION EASEMENT
<div></div>	PROPOSED ADA/SIDEWALK
<div></div>	PROPOSED TRAFFIC SIGNAL EASEMENT
<div></div>	PAVEMENT REMOVAL



EXETER TOWNSHIP				
REV NO	REVISIONS	DATE	BY	APPD

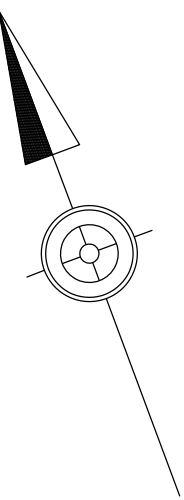


	PROPOSED WIDENING		PROPOSED ADA/SIDEWALK
	PROPOSED RIGHT-OF-WAY		PROPOSED TRAFFIC SIGNAL EASEMENT
	PROPOSED TEMPORARY CONSTRUCTION EASEMENT		PAVEMENT REMOVAL

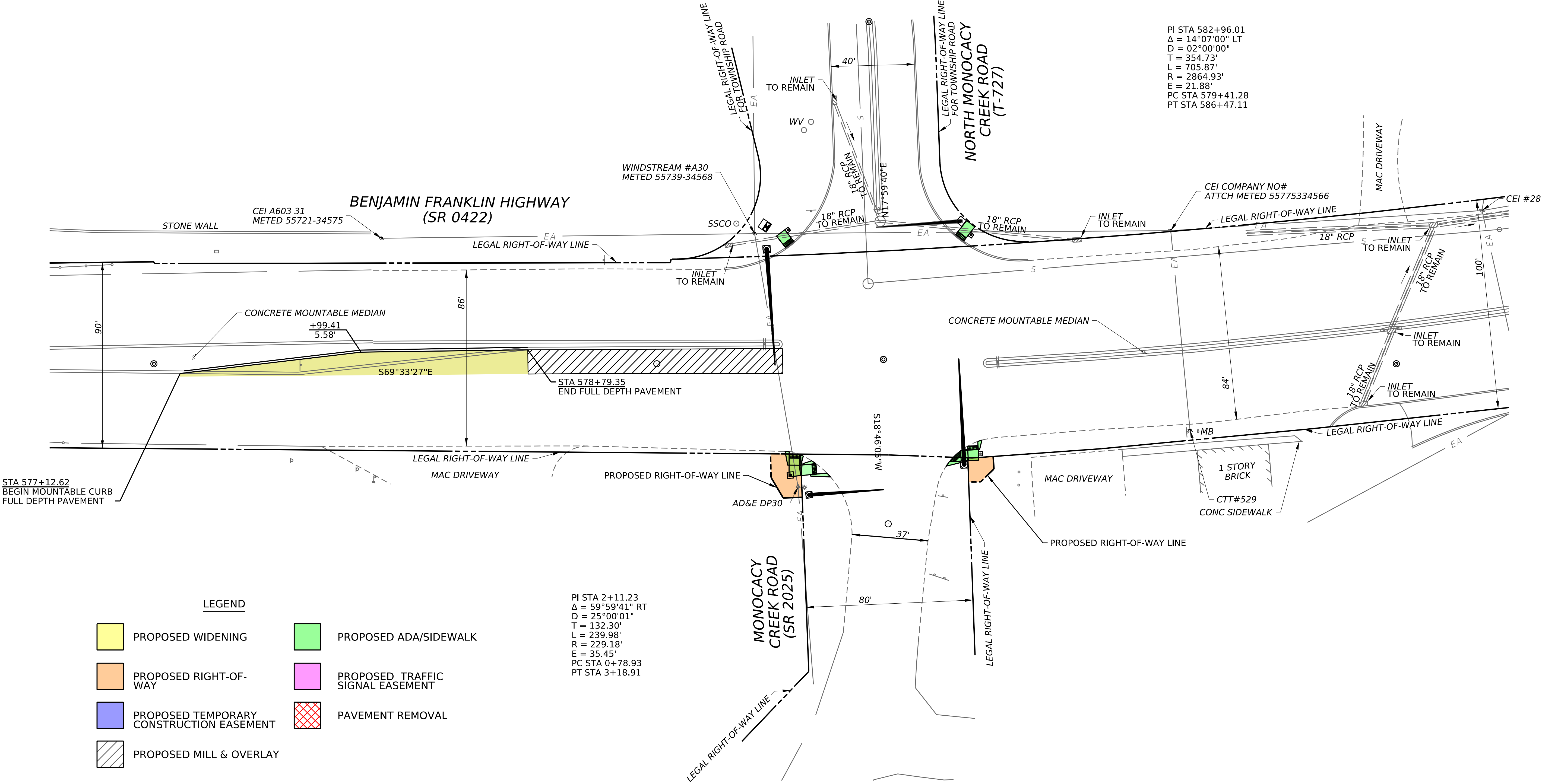


OPERATOR: sgozur
FILE NAME: pw:/tpd-pw.bentley.com:/TPDProjectwise/Documents/Active/PA05/00481 - E05387 SR 422 Corridor/CADD (ORD PA S Hwy)/Presentation/06042223S_PLAN.dgn
PLOTTED: 5-SEP-2024 13:06

DISTRICT	COUNTY	ROUTE	SECTION	SHEET
5-0	BERKS	0422	23S	3 OF 41
AMITY TOWNSHIP/EXTER TOWNSHIP				
REV NO	REVISIONS	DATE	BY	APPD



PI STA 582+96.01
Δ = 14°07'00" LT
D = 02°00'00"
T = 354.73'
L = 705.87'
R = 2864.93'
E = 21.88'
PC STA 579+41.28
PT STA 586+47.11



LEGEND	
	PROPOSED WIDENING
	PROPOSED RIGHT-OF-WAY
	PROPOSED TEMPORARY CONSTRUCTION EASEMENT
	PROPOSED MILL & OVERLAY
	PROPOSED ADA/SIDEWALK
	PROPOSED TRAFFIC SIGNAL EASEMENT
	PAVEMENT REMOVAL



