

PLOTTED: 10/08/24

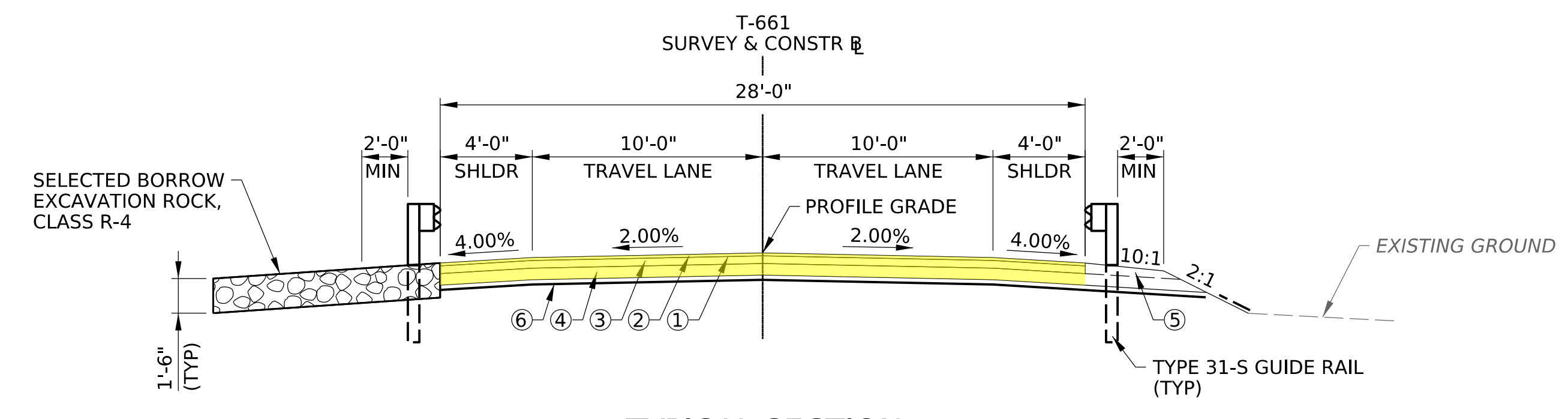
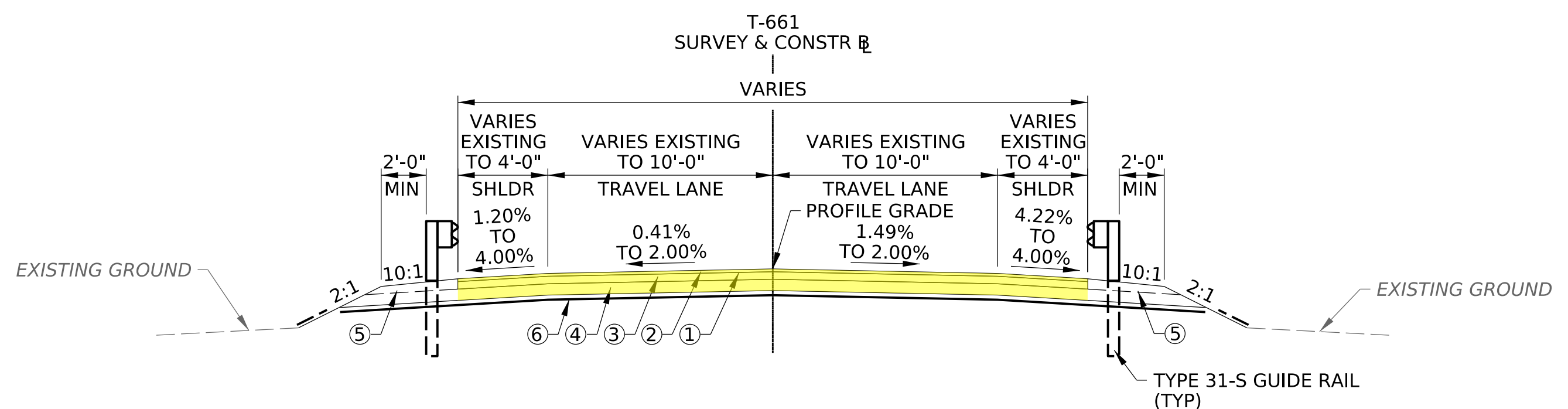
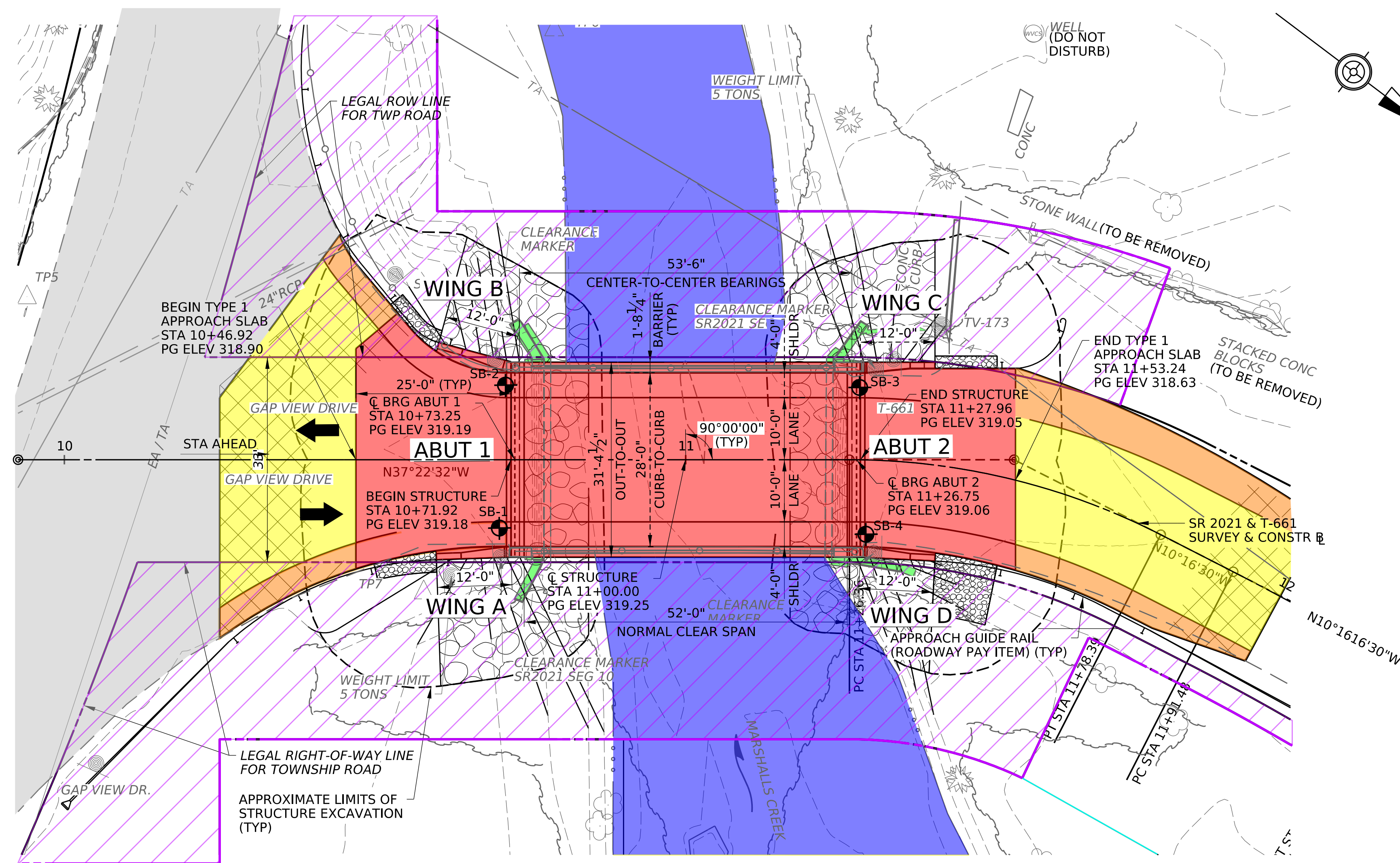
DISTRICT	COUNTY	ROUTE	SECTION	SHEET
5-0	MONROE	2021	01B	4 OF 5
SMITHFIELD TOWNSHIP				
REV NO	REVISIONS	DATE	BY	APPD

LIST OF ABBREVIATIONS

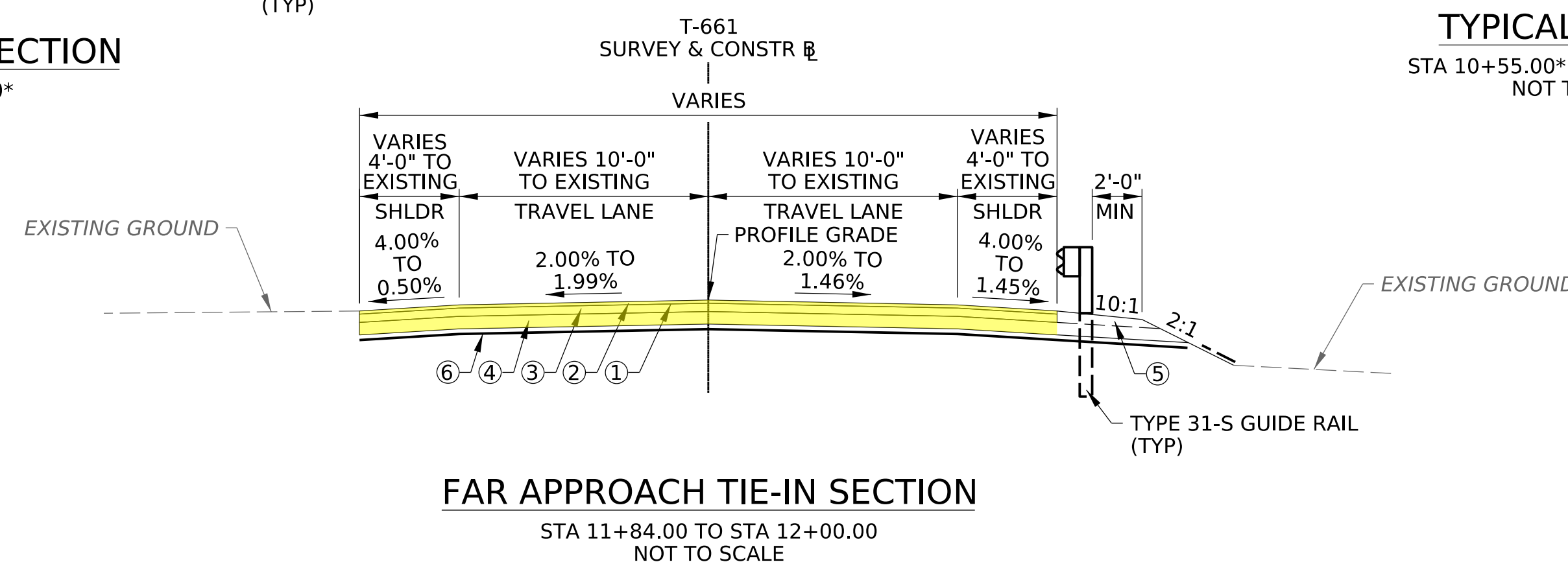
BFE	BOTTOM OF FOOTING ELEVATION
U/C	UNDERCLEARANCE
PG	PROFILE GRADE

LEGEND

- DIRECTION OF TRAFFIC
- EXISTING CONTOUR
- PROPOSED CONTOUR
- EXISTING WATER EDGE
- EXISTING UTILITY - ELECTRICAL (AERIAL)
- EXISTING UTILITY - TELEPHONE (AERIAL)
- PROPOSED SOIL BORING
- LAMINATED NEOPRENE BEARINGS
- SELECTED BORROW EXCAVATION ROCK, CLASS R-8 (ROADWAY ITEM)
- SELECTED BORROW EXCAVATION ROCK, CLASS R-4 (ROADWAY ITEM)
- EXISTING WATERWAY
- EXISTING STRUCTURE
- EXISTING ROADWAY
- PROPOSED ROADWAY
- PROPOSED SHOULDER
- PROPOSED STRUCTURE
- PROPOSED RIGHT-OF-WAY
- PROPOSED TEMPORARY CONSTRUCTION EASEMENT



* BRIDGE APPROACH SLABS FROM STA 10+46.92 TO STA 10+71.92 AND STA 11+28.08 TO STA 11+53.35



LEGEND

- ① ASPHALT TACK COAT
- ② SUPERPAVE ASPHALT MIXTURE DESIGN, WEARING COURSE, PG 64S-22, < 0.3 MILLION ESALS, 9.5 MM MIX, 1 1/2" DEPTH, SRL-H
- ③ SUPERPAVE ASPHALT MIXTURE DESIGN, BASE COURSE, PG 64S-22, < 0.3 MILLION ESALS, 25.0 MM MIX, 4" DEPTH
- ④ SUBBASE 6" DEPTH (NO. 2A)
- ⑤ SUBBASE (NO. 2A)
- ⑥ GEOTEXTILE CLASS 4, TYPE A
- LIMITS OF SEEDING AND SOIL SUPPLEMENTS



PRELIMINARY DRAWING OR INFORMATION
This drawing and/or information shall be used for reference purposes only, as details and content are subject to change.

OPERATOR: j.sanders
FILE NAME: 03_45202101B_PMC_GP & ELEV.dgn