state college area

CONNECTOR

SOUTH ALTERNATIVE

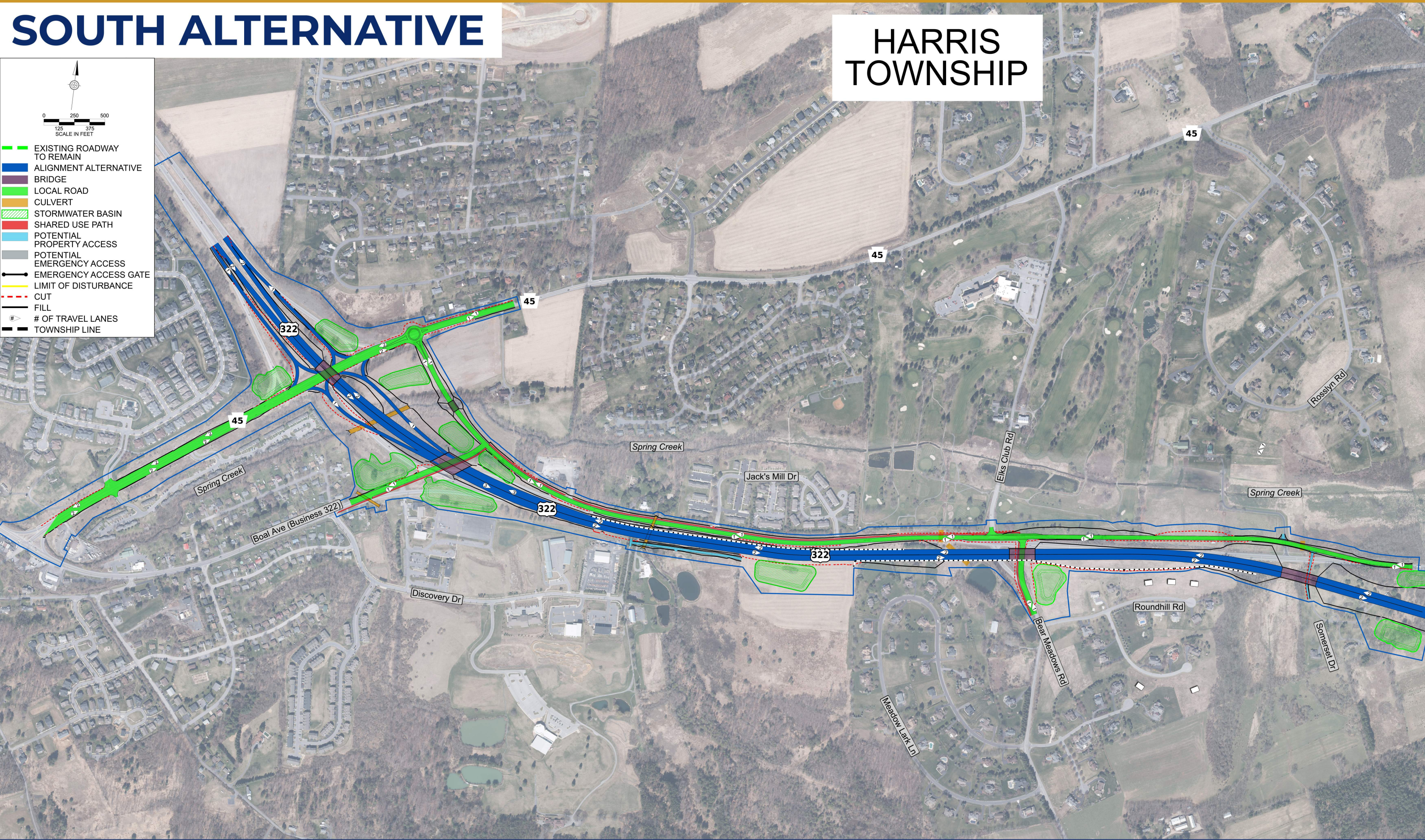
HARRIS TOWNSHIP
0
250
500
125
375
SCALE IN FEET
EXISTING ROADWAY TO REMAIN
ALIGNMENT ALTERNATIVE
BRIDGE
LOCAL ROAD
CULVERT
STORMWATER BASIN
SHARED USE PATH
POTENTIAL PROPERTY ACCESS
POTENTIAL EMERGENCY ACCESS
EMERGENCY ACCESS GATE
LIMIT OF DISTURBANCE
CUT
FILL
# OF TRAVEL LANES
TOWNSHIP LINE
45
45
45
45
322
322
322
Spring Creek
Spring Creek
Spring Creek
Boal Ave (Business 322)
Discovery Dr
Jack's Mill Dr
Elks Club Rd
Rosslyn Rd
Bear Meadows Rd
Roundhill Rd
Somerset Dr
Meadow Lark Ln

South Alte

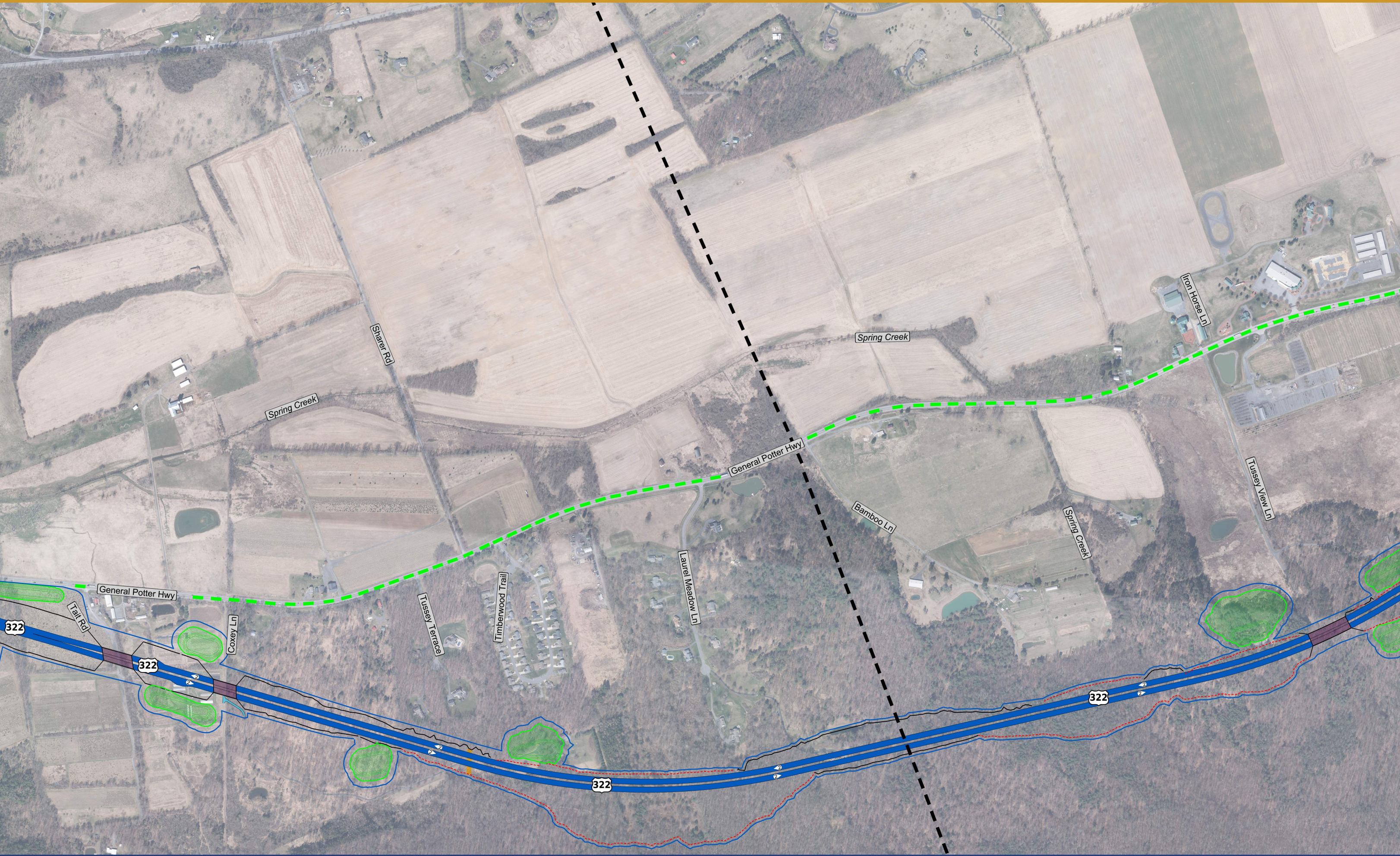
Spring Creek
Sharrer Rd
Spring Creek
Iron Horse Ln
General Potter Hwy
Tussey View Ln
Bamboo Ln
Spring Creek
General Potter Hwy
Tait Rd
322
Coxey Ln
Tussey Terrace
Timberwood Trail
Laurel Meadow Ln
322
2
2
322
2
2
322
2
2

rnative

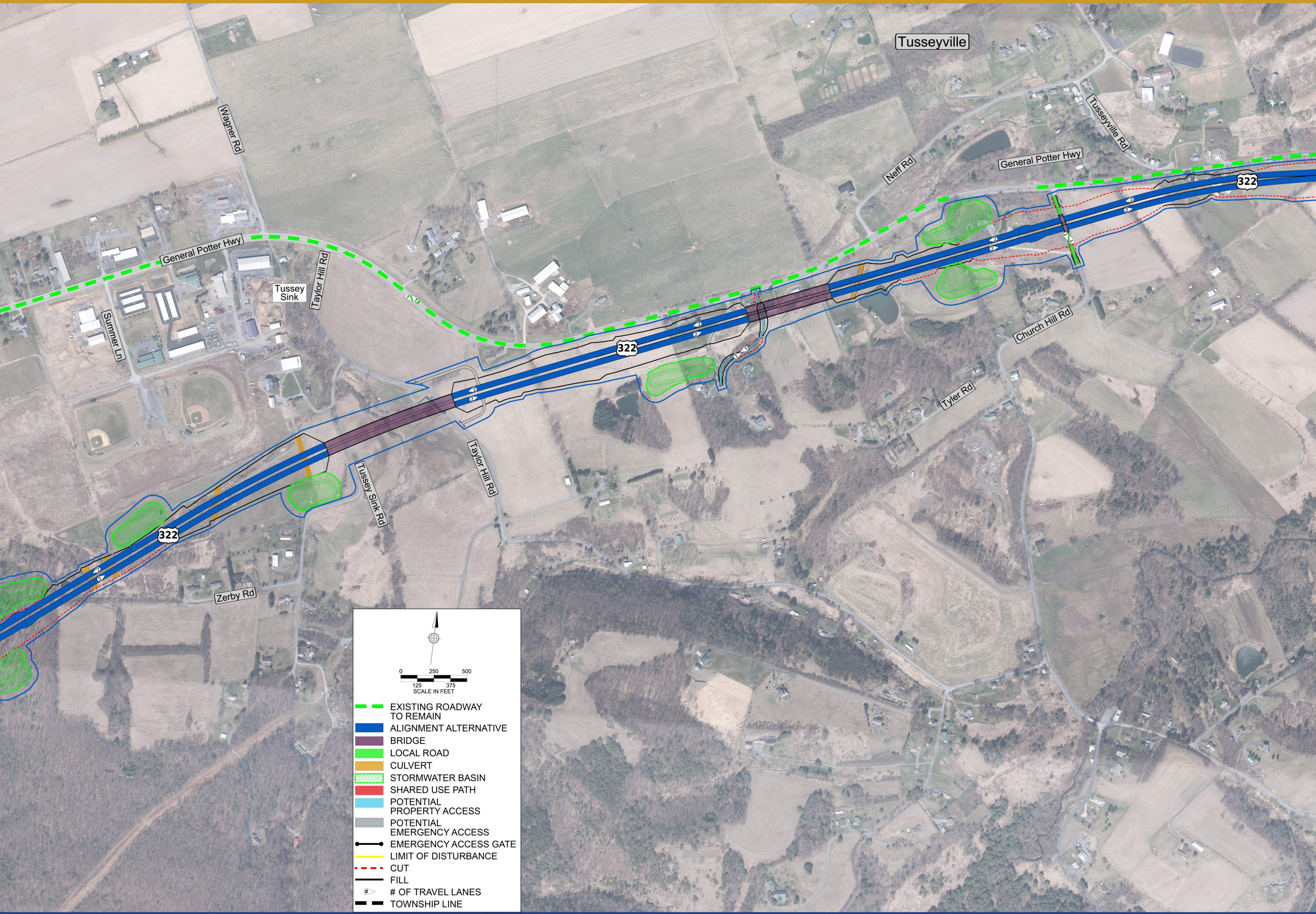
Tusseyville
Wagner Rd
General Potter Hwy
Neff Rd
Tusseyville Rd
General Potter Hwy
322
322
322
Tussey Sink
Taylor Hill Rd
Summer Ln
Church Hill Rd
Tyler Rd
Taylor Hill Rd
Tussey Sink Rd
Zerby Rd
0 250 500
125 375
SCALE IN FEET
EXISTING ROADWAY TO REMAIN
ALIGNMENT ALTERNATIVE
BRIDGE
LOCAL ROAD
CULVERT
STORMWATER BASIN
SHARED USE PATH
POTENTIAL PROPERTY ACCESS
POTENTIAL EMERGENCY ACCESS
EMERGENCY ACCESS GATE
LIMIT OF DISTURBANCE
CUT
FILL
# OF TRAVEL LANES
TOWNSHIP LINE

Pennsylvania
Department of Transportation
www. PennDOT.pa.gov/SCAC

U.S. Department of Transportation
Federal Highway Administration

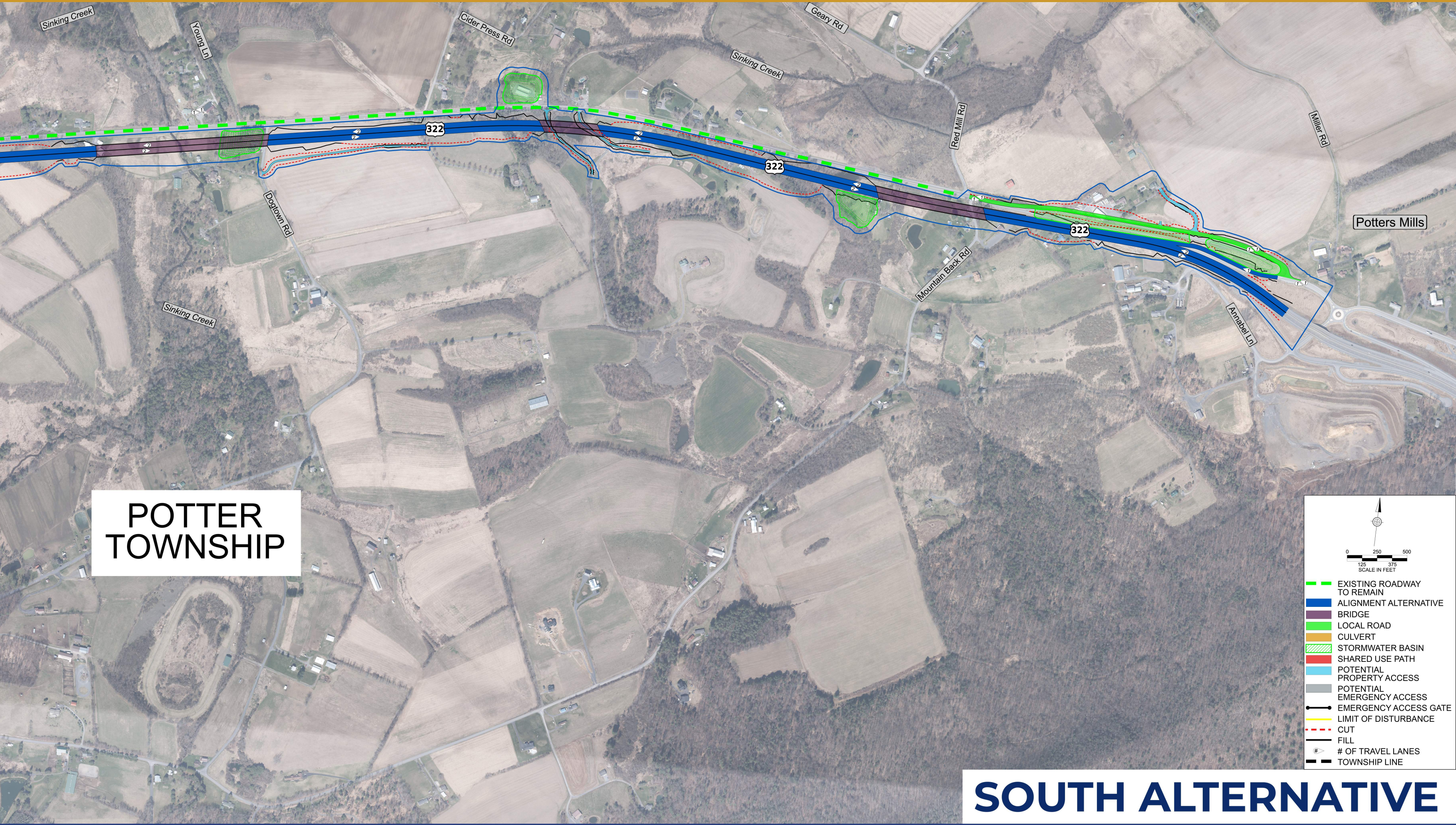
Sinking Creek
Young Ln
Cider Press Rd
Geary Rd
Sinking Creek
Red Mill Rd
Miller Rd
322
322
322
Dogtown Rd
Mountain Back Rd
Potters Mills
Annabel Ln
Sinking Creek
POTTER TOWNSHIP
0
125
250
375
500
SCALE IN FEET
EXISTING ROADWAY TO REMAIN
ALIGNMENT ALTERNATIVE
BRIDGE
LOCAL ROAD
CULVERT
STORMWATER BASIN
SHARED USE PATH
POTENTIAL PROPERTY ACCESS
POTENTIAL EMERGENCY ACCESS
EMERGENCY ACCESS GATE
LIMIT OF DISTURBANCE
CUT
FILL
# OF TRAVEL LANES
TOWNSHIP LINE

SOUTH ALTERNATIVE