state college area

# CONNECTOR

## CENTRAL ALTERNATIVE

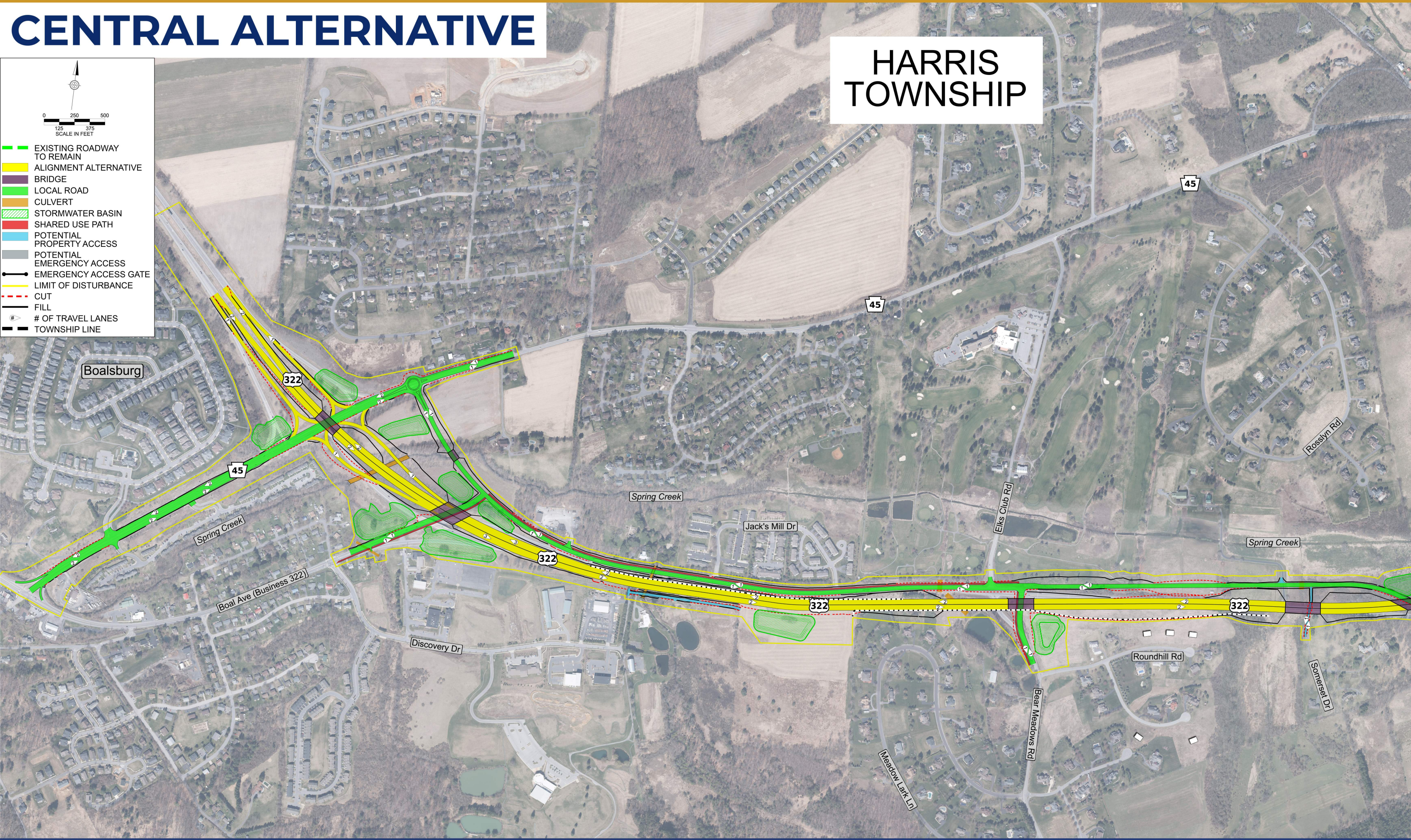
0
250
500
125
375
SCALE IN FEET
HARRIS TOWNSHIP
Boalsburg
45
322
Spring Creek
Jack's Mill Dr
Elks Club Rd
Rosslyn Rd
Boal Ave (Business 322)
Discovery Dr
Roundhill Rd
Somerset Dr
Bear Meadows Rd
Meadow Lark Ln

- 🟩 EXISTING ROADWAY TO REMAIN
- 🟨 ALIGNMENT ALTERNATIVE
- 🟪 BRIDGE
- 🟩 LOCAL ROAD
- 🟧 CULVERT
- ▨ STORMWATER BASIN
- 🟥 SHARED USE PATH
- 🟦 POTENTIAL PROPERTY ACCESS
- ⬜ POTENTIAL EMERGENCY ACCESS
- ●—● EMERGENCY ACCESS GATE
- — LIMIT OF DISTURBANCE
- - - CUT
- — FILL
- # OF TRAVEL LANES
- ▬ ▬ TOWNSHIP LINE

# Preferred Alterna

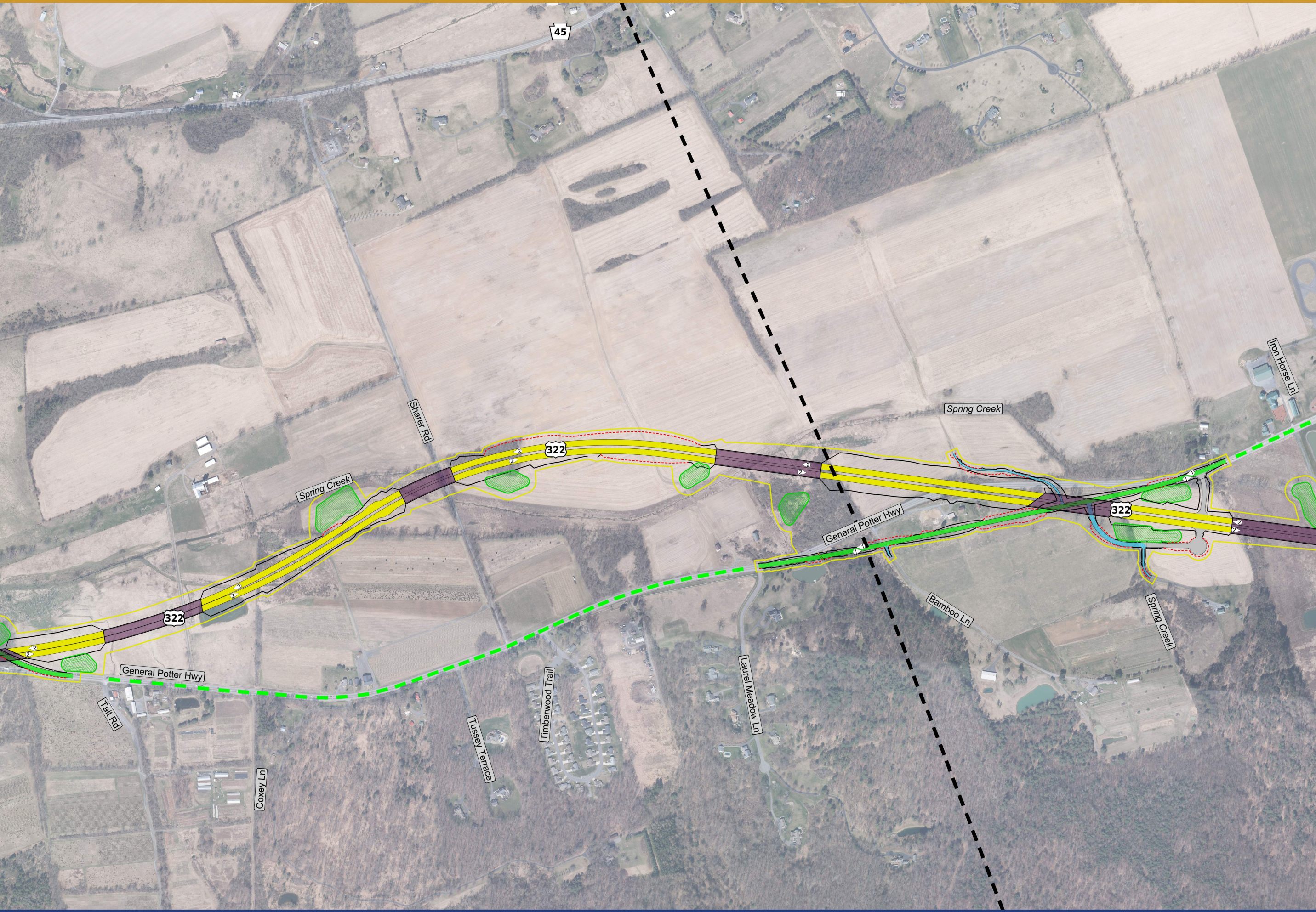
45
Iron Horse Ln
Spring Creek
Sharer Rd
322
Spring Creek
General Potter Hwy
322
322
General Potter Hwy
Bamboo Ln
Spring Creek
Tait Rd
Tussey Terrace
Timberwood Trail
Laurel Meadow Ln
Coxey Ln

# tive - Central Alternative

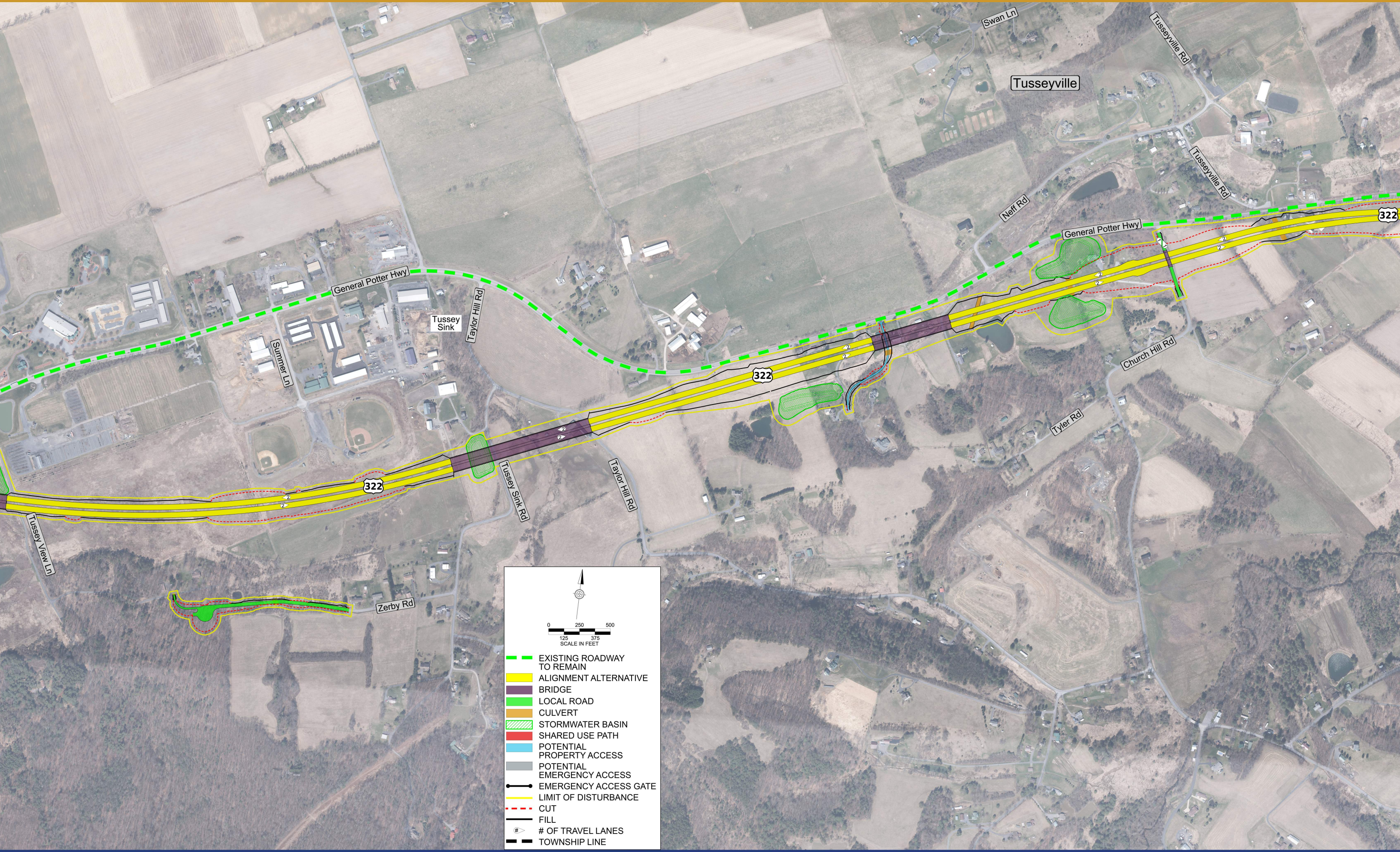
Swan Ln
Tusseyville Rd
Tusseyville
Tusseyville Rd
Neff Rd
General Potter Hwy
322
Church Hill Rd
Tyler Rd
General Potter Hwy
Tussey Sink
Taylor Hill Rd
Summer Ln
322
Tussey Sink Rd
Taylor Hill Rd
322
Tussey View Ln
Zerby Rd
2
0
250
500
125
375
SCALE IN FEET
EXISTING ROADWAY TO REMAIN
ALIGNMENT ALTERNATIVE
BRIDGE
LOCAL ROAD
CULVERT
STORMWATER BASIN
SHARED USE PATH
POTENTIAL PROPERTY ACCESS
POTENTIAL EMERGENCY ACCESS
EMERGENCY ACCESS GATE
LIMIT OF DISTURBANCE
CUT
FILL
# OF TRAVEL LANES
TOWNSHIP LINE

Pennsylvania
Department of Transportation
www. PennDOT.pa.gov/SCAC

U.S. Department of Transportation
Federal Highway Administration

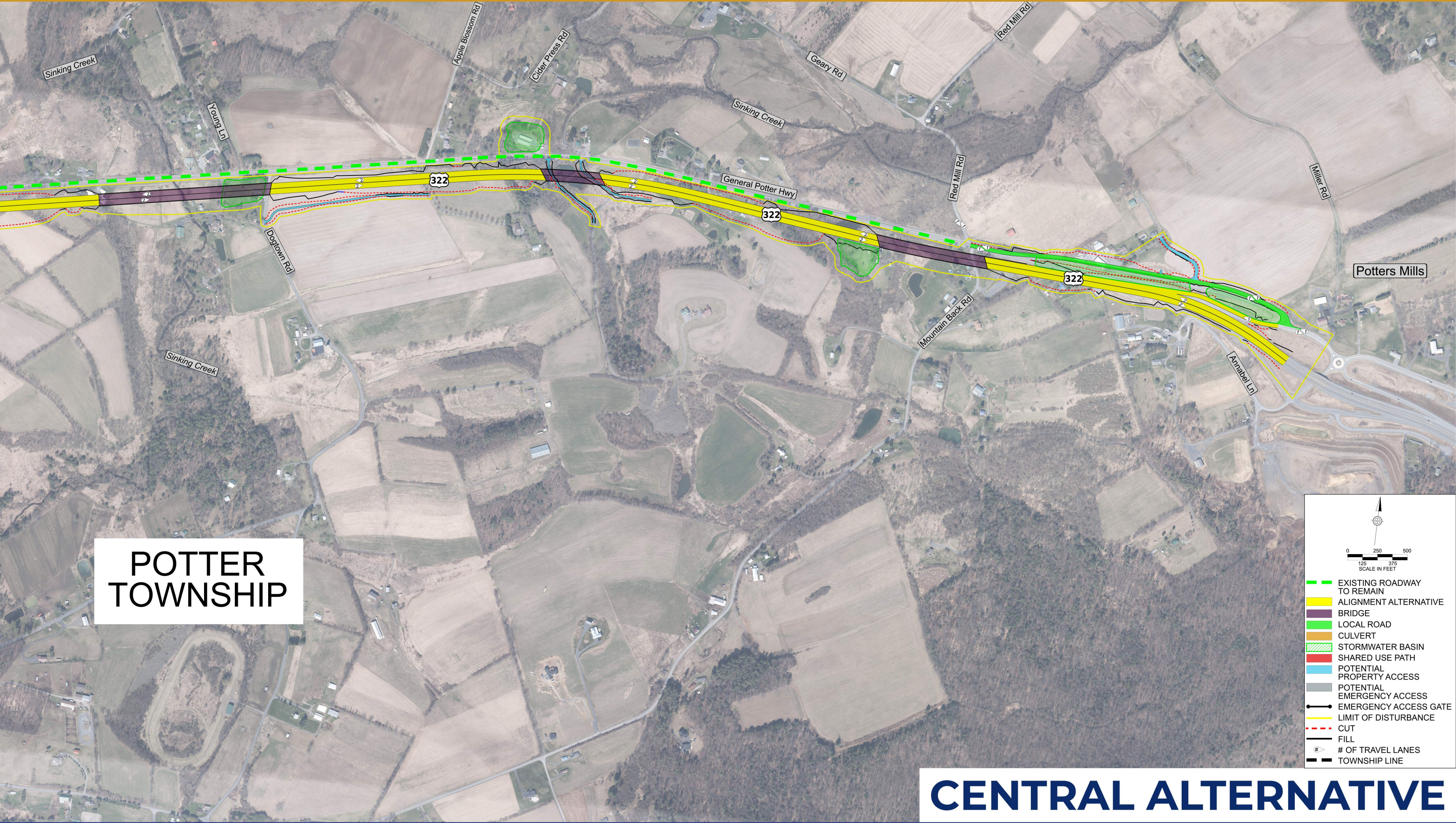
Sinking Creek
Young Ln
Apple Blossom Rd
Cider Press Rd
Geary Rd
Sinking Creek
Red Mill Rd
General Potter Hwy
322
Red Mill Rd
Miller Rd
Dogtown Rd
Potters Mills
Mountain Back Rd
Annabel Ln
Sinking Creek
POTTER TOWNSHIP
0
125
250
375
500
SCALE IN FEET
EXISTING ROADWAY TO REMAIN
ALIGNMENT ALTERNATIVE
BRIDGE
LOCAL ROAD
CULVERT
STORMWATER BASIN
SHARED USE PATH
POTENTIAL PROPERTY ACCESS
POTENTIAL EMERGENCY ACCESS
EMERGENCY ACCESS GATE
LIMIT OF DISTURBANCE
CUT
FILL
# OF TRAVEL LANES
TOWNSHIP LINE

# CENTRAL ALTERNATIVE