state college area
CONNECTOR

NORTH ALTERNATIVE

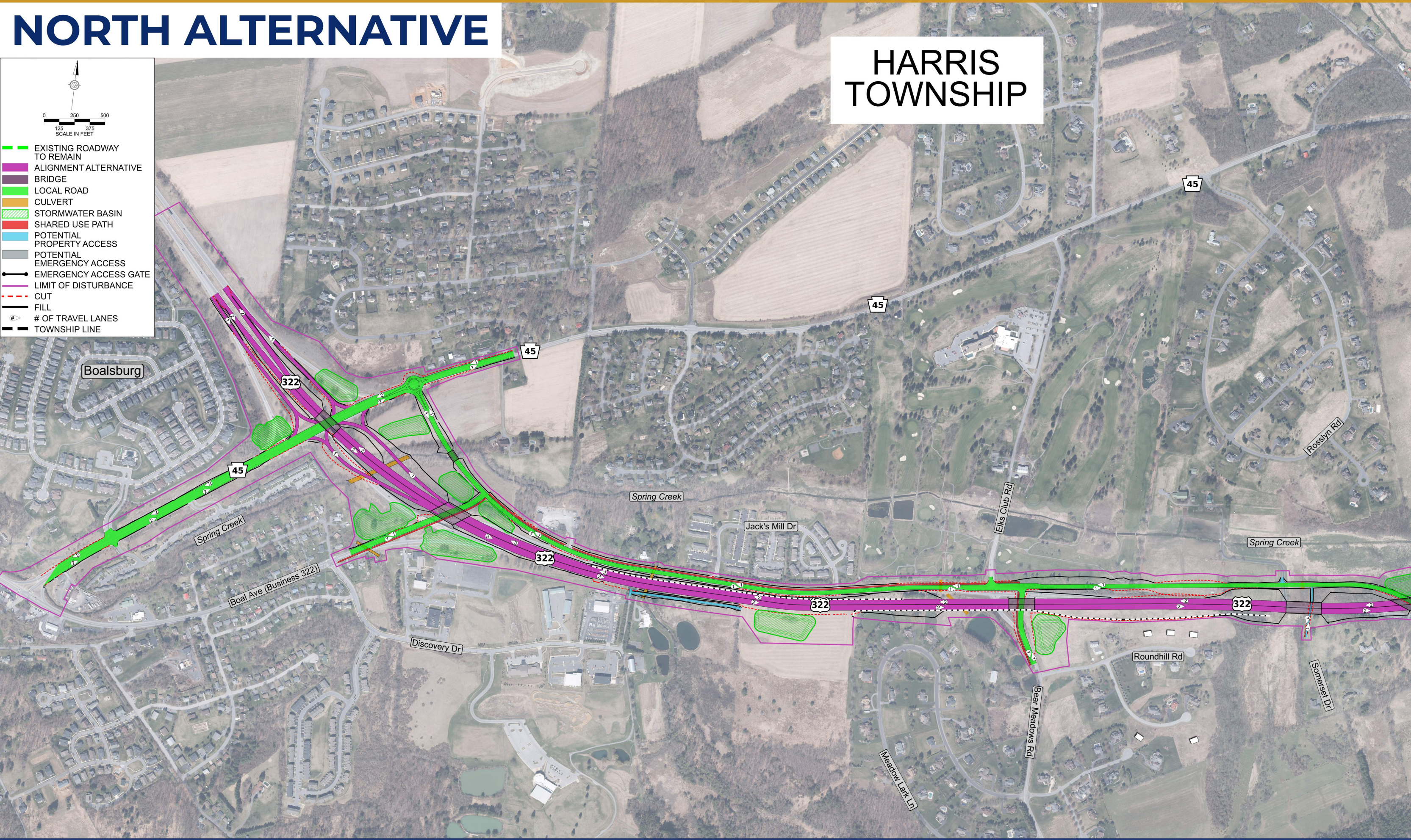

HARRIS TOWNSHIP
Boalsburg
322
45
Spring Creek
Jack's Mill Dr
Elks Club Rd
Rosslyn Rd
Boal Ave (Business 322)
Discovery Dr
Roundhill Rd
Bear Meadows Rd
Meadow Lark Ln
Somerset Dr
0
250
500
125
375
SCALE IN FEET

🟩	EXISTING ROADWAY TO REMAIN
🟪	ALIGNMENT ALTERNATIVE
■	BRIDGE
🟩	LOCAL ROAD
🟧	CULVERT
▨	STORMWATER BASIN
🟥	SHARED USE PATH
🟦	POTENTIAL PROPERTY ACCESS
■	POTENTIAL EMERGENCY ACCESS
●—●	EMERGENCY ACCESS GATE
—	LIMIT OF DISTURBANCE
- -	CUT
—	FILL
# ▷	# OF TRAVEL LANES
▬ ▬	TOWNSHIP LINE

North A

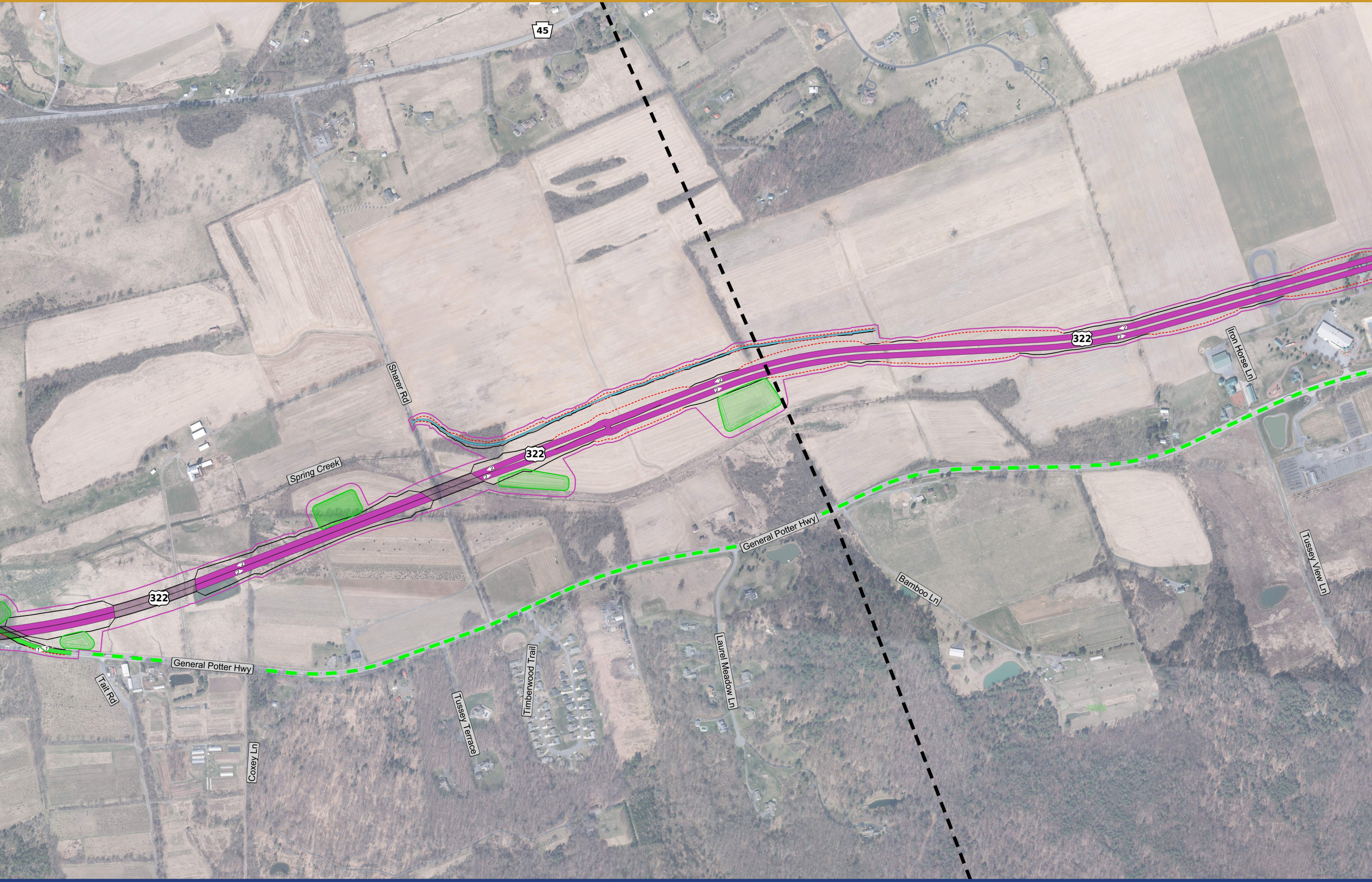
45
322
322
322
Sharer Rd
Spring Creek
Iron Horse Ln
General Potter Hwy
General Potter Hwy
Tait Rd
Coxey Ln
Tussey Terrace
Timberwood Trail
Laurel Meadow Ln
Bamboo Ln
Tussey View Ln

lternative

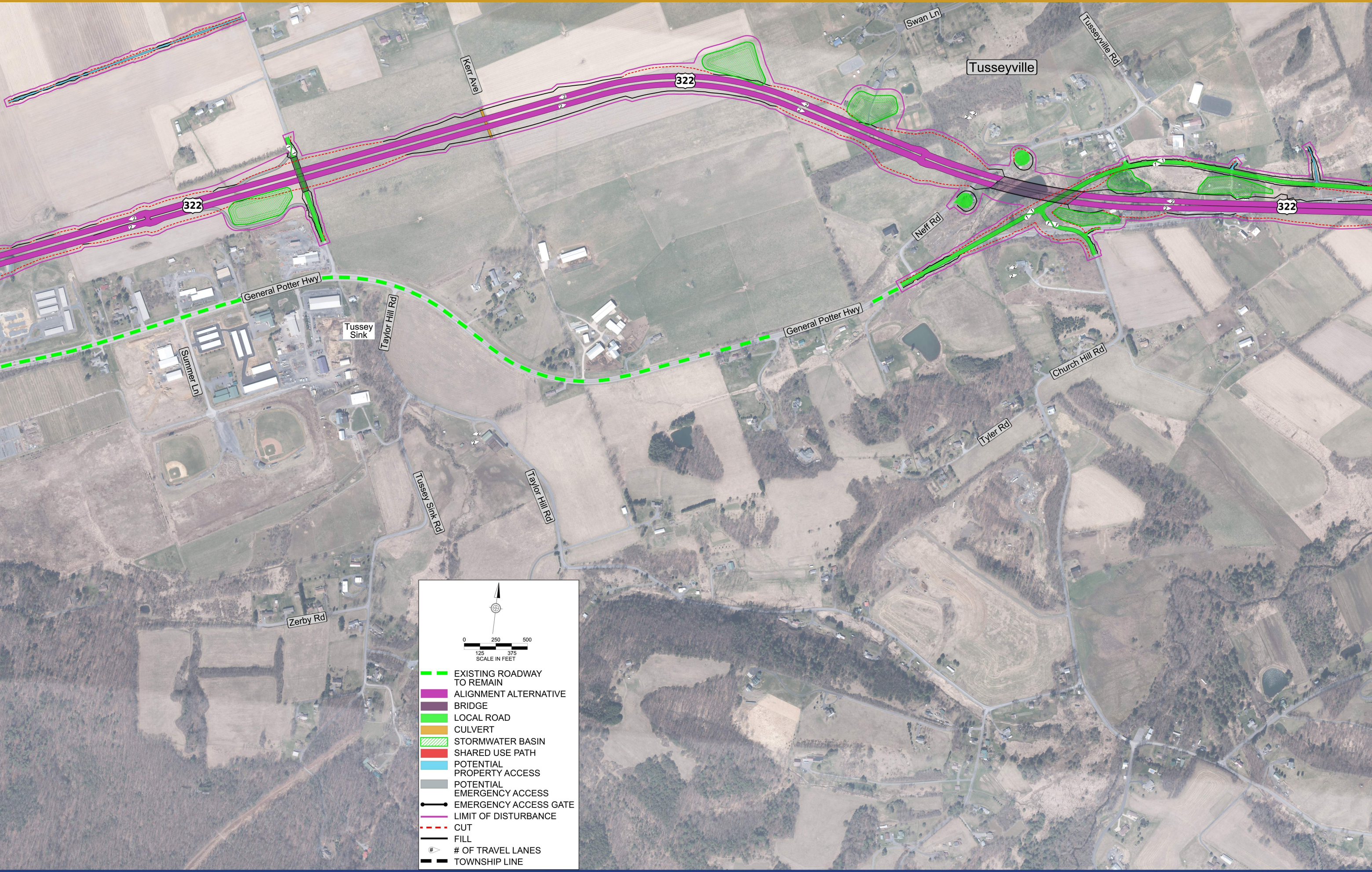
Swan Ln
Tusseyville Rd
Tusseyville
Kerr Ave
322
322
322
Neff Rd
General Potter Hwy
General Potter Hwy
Tussey Sink
Taylor Hill Rd
Summer Ln
Church Hill Rd
Tyler Rd
Tussey Sink Rd
Taylor Hill Rd
Zerby Rd
0
250
500
125
375
SCALE IN FEET
EXISTING ROADWAY TO REMAIN
ALIGNMENT ALTERNATIVE
BRIDGE
LOCAL ROAD
CULVERT
STORMWATER BASIN
SHARED USE PATH
POTENTIAL PROPERTY ACCESS
POTENTIAL EMERGENCY ACCESS
EMERGENCY ACCESS GATE
LIMIT OF DISTURBANCE
CUT
FILL
# OF TRAVEL LANES
TOWNSHIP LINE

Pennsylvania
Department of Transportation
www. PennDOT.pa.gov/SCAC

U.S. Department of Transportation
Federal Highway Administration

NORTH ALTERNATIVE

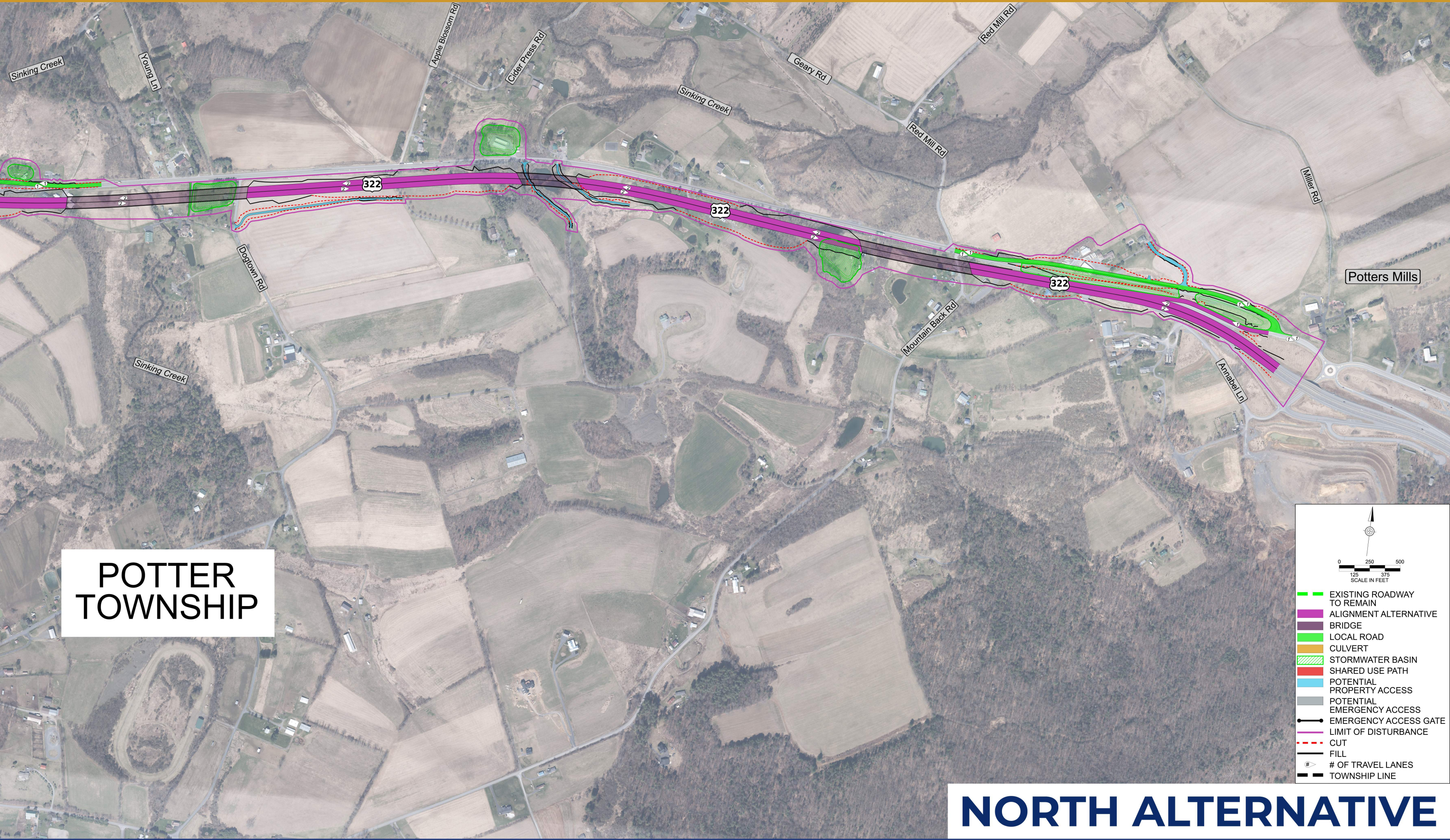
POTTER TOWNSHIP
Sinking Creek
Young Ln
Apple Blossom Rd
Cider Press Rd
Sinking Creek
Geary Rd
Red Mill Rd
Red Mill Rd
Miller Rd
322
322
322
Dogtown Rd
Mountain Back Rd
Potters Mills
Annabel Ln
Sinking Creek
0
250
500
125
375
SCALE IN FEET
EXISTING ROADWAY TO REMAIN
ALIGNMENT ALTERNATIVE
BRIDGE
LOCAL ROAD
CULVERT
STORMWATER BASIN
SHARED USE PATH
POTENTIAL PROPERTY ACCESS
POTENTIAL EMERGENCY ACCESS
EMERGENCY ACCESS GATE
LIMIT OF DISTURBANCE
CUT
FILL
# OF TRAVEL LANES
TOWNSHIP LINE