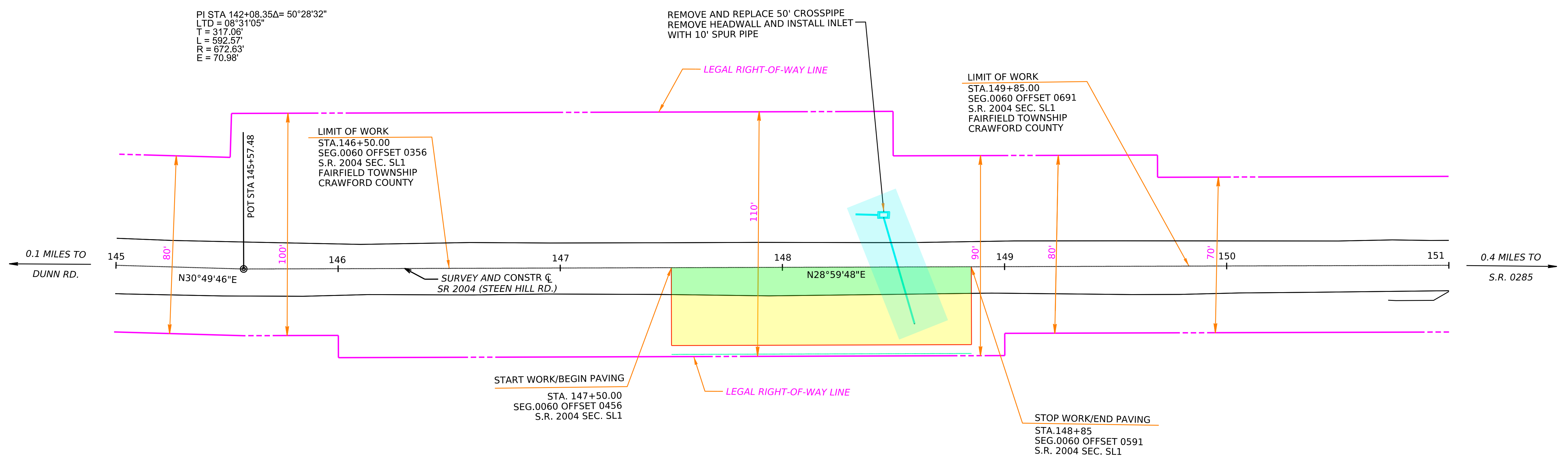
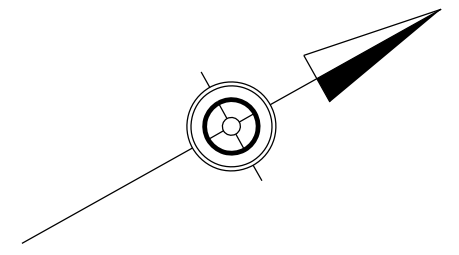


OPERATOR: jacowillia
 FILE NAME: pw://PDEDPRAPPW01.pennndot.ict:Connect_Projects/Documents/OpenRoads_Projects/D01/60-Venango/60_3021_SL1 (115532)/DESIGN/Roadway/CADD Files/60-3021-SL1/60-3021-SL1_PLAN.dgn
 PLOTTED: 26-FEB-2026 08:48

DISTRICT	COUNTY	ROUTE	SECTION	SHEET
1-0	CRAWFORD	2004	SL1	2 OF 4
FAIRFIELD TOWNSHIP				
REV NO	REVISIONS	DATE	BY	APPD

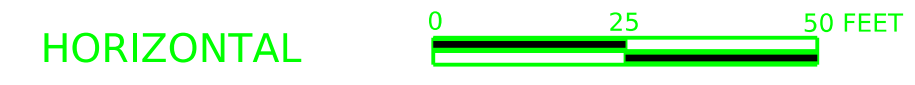
SR 2004 PUBLIC PLANS DISPLAY



LEGEND

- PROPOSED PAVEMENT
- PROPOSED EMBANKMENT CUT/FILL
- PROPOSED DRAINAGE UPDATES

SCALE



PRELIMINARY
NOT FOR CONSTRUCTION