

OPERATOR: jljones
 PROJECT: Connect Projects/Documents/OpenRoads Projects/D01/25-0430 BSC (72455)/DESIGN/Roadway/CADD Files/25-0005-0110-0000/CADD Files/250005BSC2_P184100760
 DATE: 17-DEC-2025 10:44

RTE.	STATION	POINT	COORDINATES		BEARING
			NORTH	EAST	
S.R.0005 SURVEY AND CONSTR C	480+00.00	P.O.T	677530.2172	1243726.7260	S65°33'49"W
	481+76.89	P.C.	677457.0409	1243565.6816	S65°33'49"W
	486+16.24	P.I.	677275.2893	1243165.6879	S61°19'38"W
	490+55.19	P.T.	677064.4861	1242780.2134	S61°19'38"W
	493+00.00	P.O.T	676947.0246	1242585.4234	

BM #2 ELEVATION 637.32
24' RT STA. 487+75
COTTON SPINDLE IN EP #7520 #006

S.R.0005 SEC.BSC
 PI STA 486+16.24
 $\Delta = 04^{\circ}14'11''$ LT
 $D = 00^{\circ}28'56''$
 $T = 439.35'$
 $L = 878.30'$
 $R = 11878.72'$
 $E = 8.12'$

LEGAL RIGHT-OF-WAY LINE
 LEGAL SLOPE EASEMENT
 LEGAL CHANNEL EASEMENT
 CONCEPTUAL TEMPORARY CONSTRUCTION EASEMENT





SR 0005
 SURVEY AND CONSTR C

CROOKED CREEK
 BM#1
 7520 006
 3960
 24611
 561°19'38"W

LIMIT OF WORK
 STA. 486+40.00
 SEG. 0100 OFFSET 2828
 S.R.0005 SEC.BSC
 SPRINGFIELD TOWNSHIP
 ERIE COUNTY

LEGAL SLOPE EASEMENT
 LEGAL RIGHT-OF-WAY LINE
 CONCEPTUAL TEMPORARY CONSTRUCTION EASEMENT
 LEGAL CHANNEL EASEMENT

LEGEND

	INTERSTATE TRAFFIC ROUTE
	STATE ROUTE
	TOWNSHIP ROAD
	PROJECT NO DETOUR

SCALE

0 0.5 1 2 MILES

0 25 50 FEET

STATION	OFFSET	COORDINATES	
		NORTH	EAST
488+90.00	25.00 LT	677120.6361	1242937.3823
488+90.00	80.00 LT	677072.0182	1242963.0981
490+90.00	80.00 LT	676977.5941	1242788.0565
490+90.00	55.00 LT	676999.5285	1242776.0614
490+00.00	55.00 LT	677042.4764	1242854.8619
490+00.00	50.00 LT	677046.8744	1242852.4833
489+20.00	50.00 LT	677084.5360	1242922.6817
489+20.00	25.00 LT	677106.6054	1242910.9369
487+40.00	25.00 RT	677234.2749	1243047.3178
487+40.00	80.00 RT	677283.2136	1243022.2180
490+90.00	80.00 RT	677117.9740	1243711.2875
490+90.00	25.00 RT	677069.7184	1242737.6768
490+35.00	25.00 RT	677096.1131	1242785.9780
490+35.00	50.00 RT	677118.0678	1242774.0201
489+60.00	50.00 RT	677153.8834	1242840.2747
489+60.00	25.00 RT	677131.8536	1242852.0938

SURVEY BOOK 20786

25-0005-0110-0000 MPMS 117697

PRELIMINARY PLAN
NOT FOR CONSTRUCTION

PRELIMINARY DESIGN
SERIAL NO. 20253070172