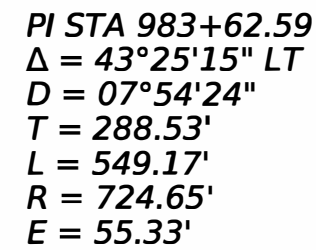


OPERATOR: ijones
PROJECTS/Documents/OpenRoads Projects/D01/25-Erie/25 0430 BSC (72455)/DESIGN/Roadway/CADD Files/250505BSC2 PLOT/250505BSC2 PLOT.dwg
FILE NAME: pw://PDEDPCRPAPW/01.perndot\c:\Connect Projects/Documents/OpenRoads Projects/D01/25-Erie/25 0430 BSC (72455)/DESIGN/Roadway/CADD Files/250505BSC2 PLOT/250505BSC2 PLOT.dwg
29-DEC-2025 10:17

RTE.	STATION	POINT	COORDINATES		BEARING
			NORTH	EAST	
S.R.0505 SURVEY AND CONSTR C	976+49.47	P.O.T	709003.0055	1339741.5811	N14°48'05"W
	980+74.06	P.C.	709413.5064	1339633.1114	N14°48'05"W
	983+62.59	P.I.	709692.4602	1339559.4014	N58°13'20"W
	986+23.23	P.T.	709844.4060	1339314.1244	N58°13'20"W
	989+53.66	P.O.T.	709913.0937	1339203.2461	






BM #1 ELEVATION 827.04
46' LT STA. 977+84
COTTON SPINDLE EP #9242

BM #2 ELEVATION 822.20
102' LT STA. 979+85
MAG SPIKE IN EP #9242



This is a detailed black and white map of Erie, Pennsylvania, and its surrounding areas. The map shows the city of Erie, including the downtown area, the waterfront, and the surrounding suburbs of Mill Creek, Fairport, and Greene. Key features include the Erie Maritime Museum, the Erie Land Lighthouse, the Erie Coast Guard Station, and the Erie Harbor. The map also shows the Erie River, the Erie Canal, and the Erie Railroad. A compass rose is located in the bottom left corner.

LEGEND

	US TRAFFIC ROUTE
	INTERSTATE TRAFFIC ROUTE
	STATE ROUTE
	TOWNSHIP ROAD
	PROJECT NO DETOUR

SCALE

0 25 50 FEET

STATION	OFFSET	COORDINATES	
		NORTH	EAST
977+50.00	40.00 LT	709089.9809	1339677.2261
977+50.00	70.00 LT	709082.3168	1339648.2216
978+83.00	70.00 LT	709210.9035	1339614.2442
979+03.00	40.00 LT	709237.9039	1339638.1393
977+50.00	40.00 RT	709110.4184	1339754.5715
977+50.00	75.00 RT	709119.3598	1339788.4101
979+90.00	75.00 RT	709351.4272	1339727.1453
979+90.00	40.00 RT	709342.4545	1339693.2589

DISTRICT	COUNTY	ROUTE	SECTION	SHEET	
1-0	ERIE	0505	BSC	1 OF 1	
MILLCREEK TOWNSHIP					
REV NO	REVISIONS		DATE	BY	APPD

PRELIMINARY PLAN
NOT FOR CONSTRUCTION

PRELIMINARY DESIGN
SERIAL NO. 20253070405 MILLCREEK TOWNSHIP/
ERIE COUNTY

SURVEY BOOK 20778